

14₈

149°25'E

21°15'S

INSERT
BLOCK

12₂

Previous Notice 137/2026

NTM 229/2026



Australian Government
Defence



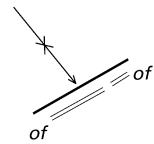
AUS 249

© Commonwealth of Australia 2026

21°15'S

149°15'E

12₁



6₂

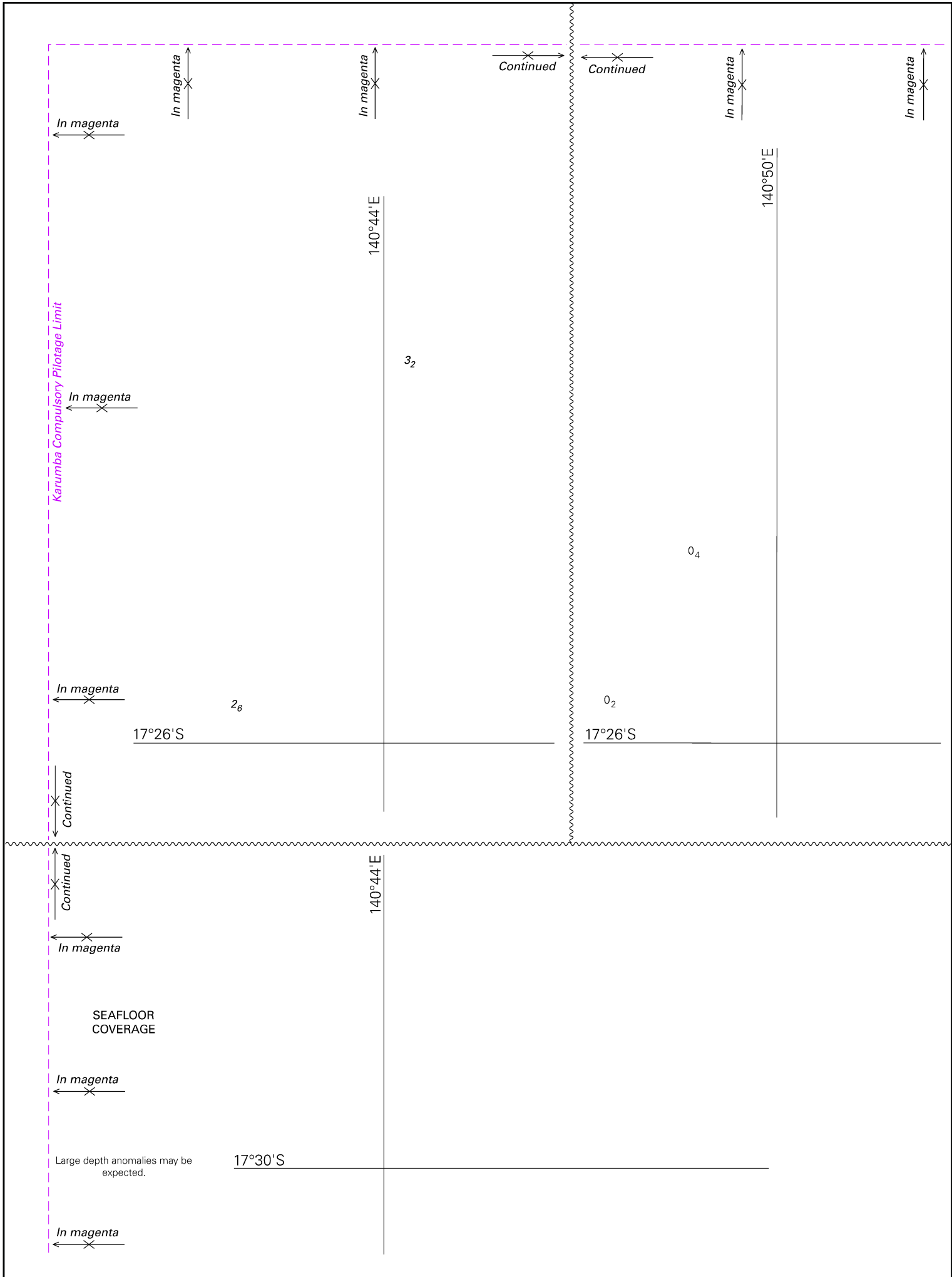
Previous Notice 180/2024

NTM 229/2026



AUS 823

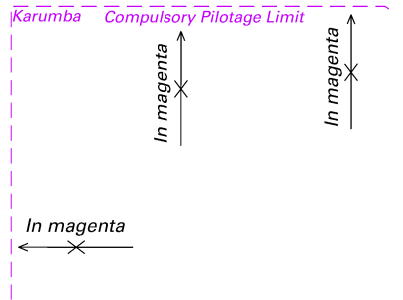
© Commonwealth of Australia 2026



140°30'E

5₁

9₉



17°30'S



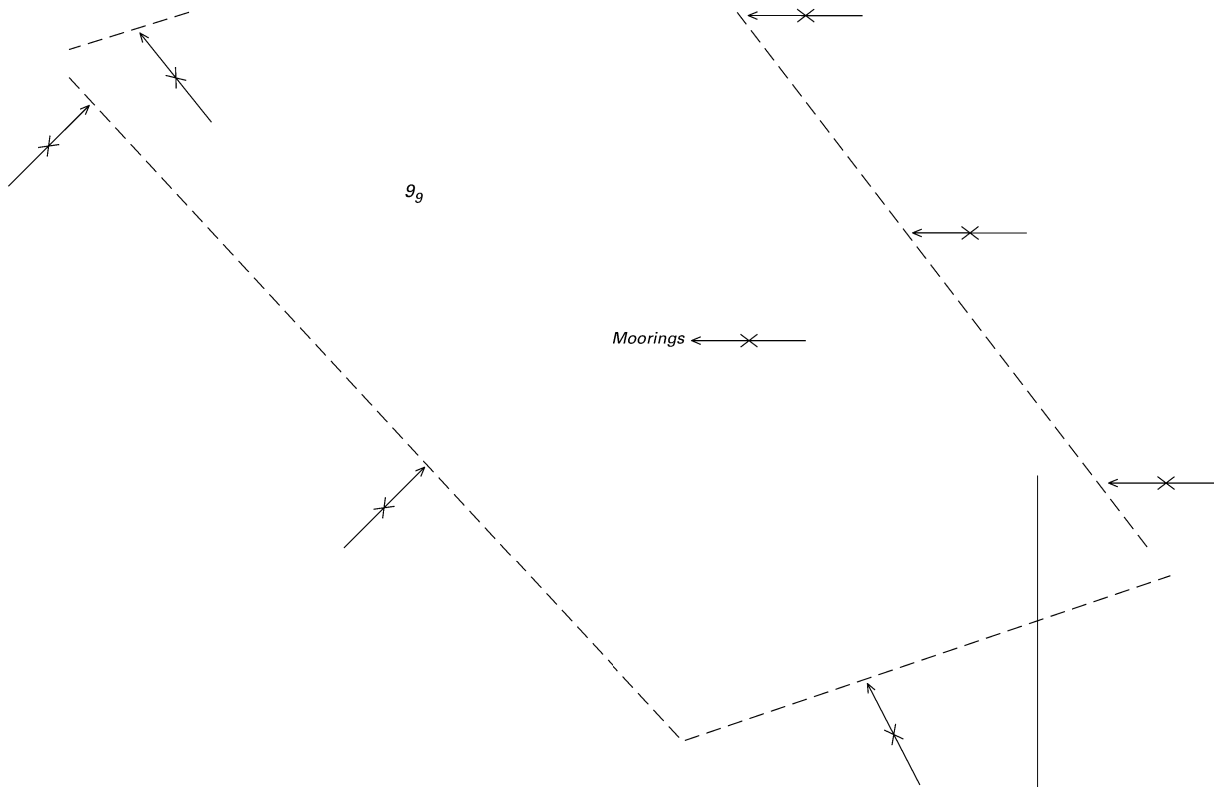
13°50'S

136°25'E

5₁

24₅

Moorings



9₉

Moorings

13°51.50'S

136°25'E

3₄

PLAN: MILNER BAY

Previous Notice 91/2026

NTM 231/2026




Australian Government
Defence



AUSTRALIAN
HYDROGRAPHIC
OFFICE

AUS 14

© Commonwealth of Australia 2026



14°30' S

137°00' E

44

36

Previous Notice 1067/2025

NTM 232/2026



Australian Government
Defence



AUSTRALIAN
HYDROGRAPHIC
OFFICE

AUS 710

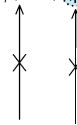
© Commonwealth of Australia 2026

457

135°00'E

5°00'S

Rep(2026)



546

Previous Notice 196/2026



AUS 4603 (INT 603)

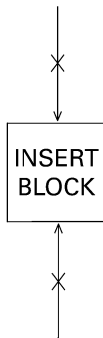
NTM 233/2026

© Commonwealth of Australia 2026

20₈

122°10'E

18°00'S



8₂

2₈

113°38'E

24°54'S

of
0₇ ← ×

4₈

PLAN: CARNARVON

NE 12/12/2025

NTM 235/2026



Australian Government
Defence



AUS 73

© Commonwealth of Australia 2026

34°20'S

115°12'E

INSERT
BLOCK
A

19₅

0₆

INSERT
BLOCK
B

PLAN: FLINDERS BAY

Previous Notice 980/2025

NTM 236/2026



Australian Government
Defence



AUS 116

© Commonwealth of Australia 2026

115°00'E

48

In lieu
—X→ ①₃

24₃ ← *In lieu*
—X—

—X→ ⑬

In lieu
—X→ 23₆

34°30'S

64

Previous Notice 13/2026

NTM 236/2026



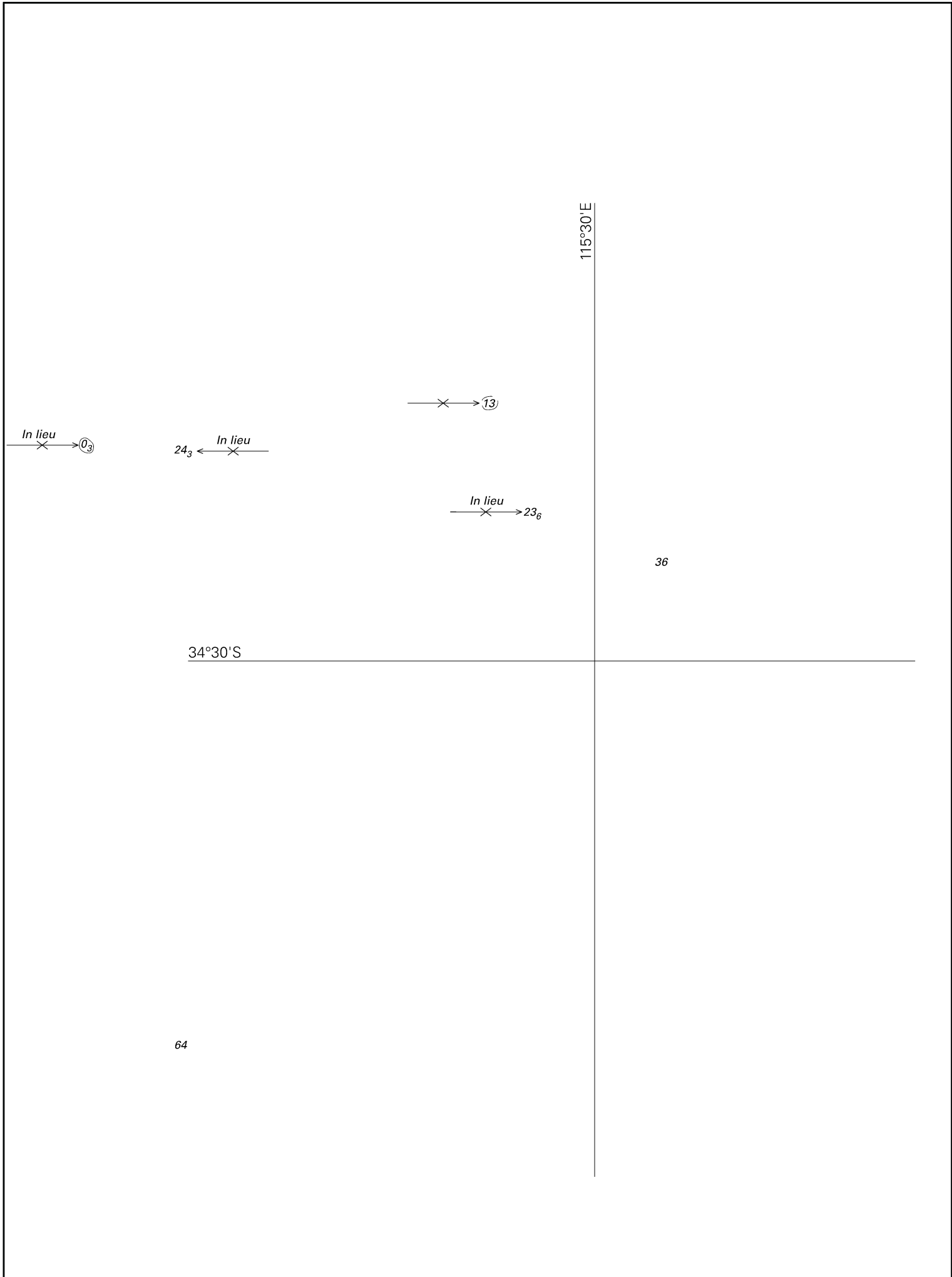
Australian Government
Defence



AUSTRALIAN
HYDROGRAPHIC
OFFICE

AUS 335

© Commonwealth of Australia 2026



10₁

115°46'E

32°00'S

— × — → *Obstn* 0₂ ← × — *In lieu*

7₅

Previous Notice 190/2026

NTM 237/2026



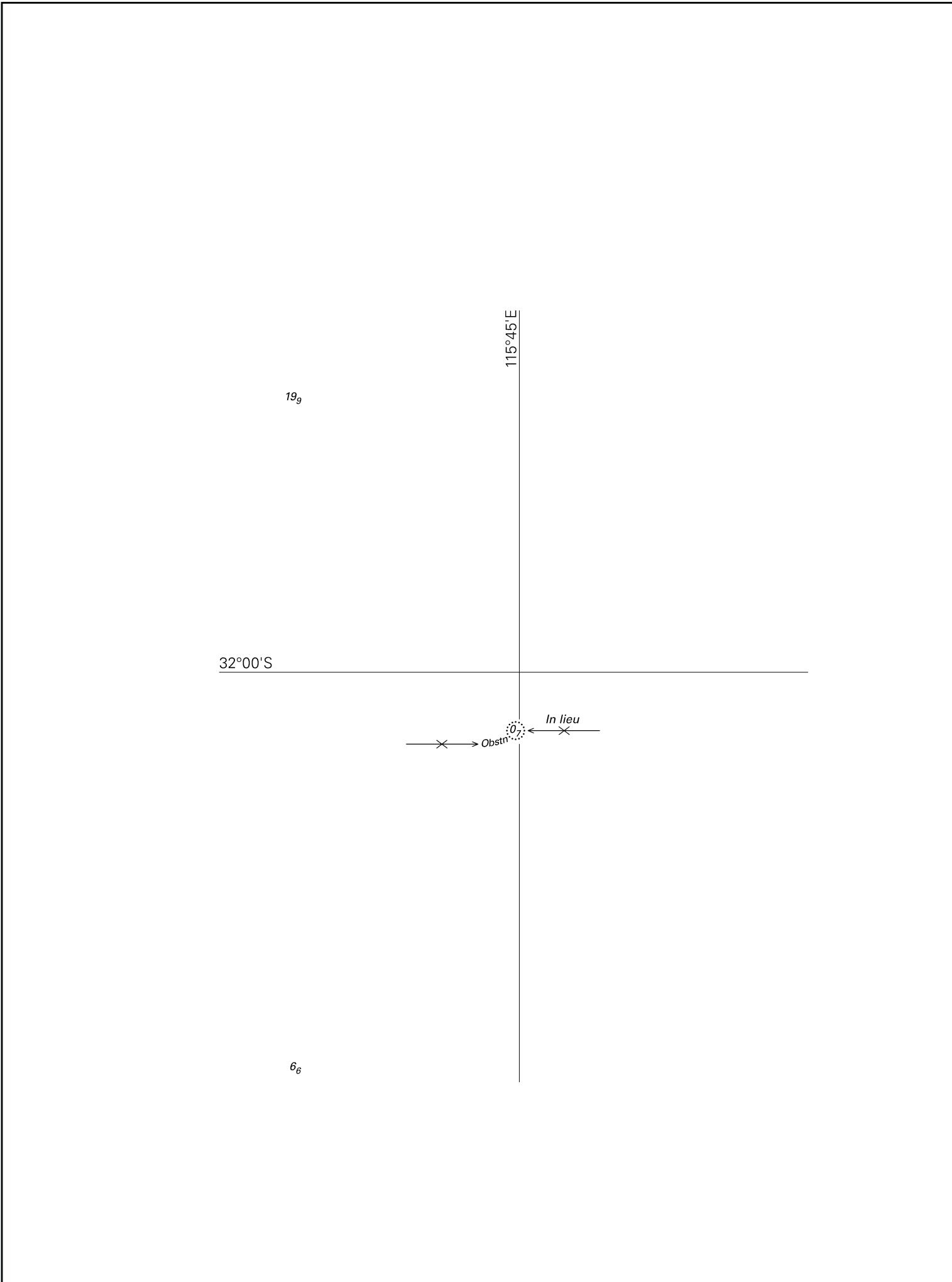
Australian Government
Defence



AUSTRALIAN
HYDROGRAPHIC
OFFICE

AUS 112

© Commonwealth of Australia 2026



Previous Notice 47/2026

NTM 237/2026



Australian Government
Defence



AUSTRALIAN
HYDROGRAPHIC
OFFICE

AUS 754

© Commonwealth of Australia 2026

139

116°30'E

19°30'S

← × → INSERT BLOCK ← × →

68

30°18'S

115°02'E

INSERT
BLOCK

Q_5

3_5

PLAN: JURIEN BAY

29°16'S

114°55'E

3_4

Q_3

INSERT
ZOC
DIAGRAM

PLAN: PORT DENISON

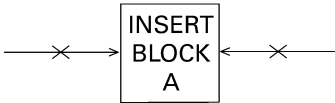
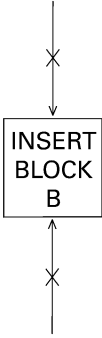
Previous Notice 193/2026

NTM 239/2026



AUS 84

© Commonwealth of Australia 2026



4₈

145°20'E

38°16'S

0₃

PLAN: CONTINUATION OF WESTERN PORT


Previous Notice 200/2026

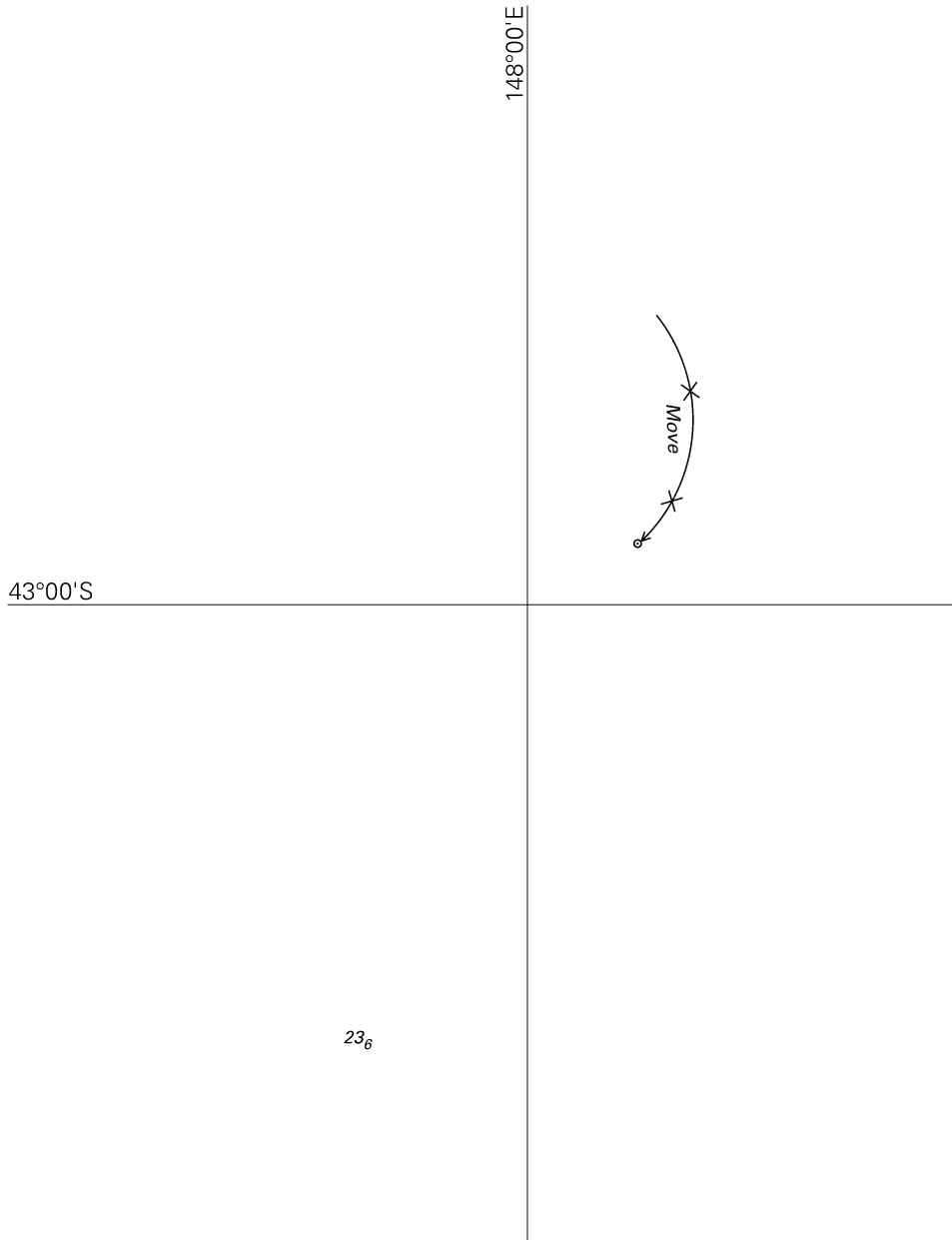
NTM 240/2026



AUS 151

© Commonwealth of Australia 2026





9°10'S

160°10'E

INSERT
BLOCK

38

421



9°00'S

160°00'E

46

688

← × → INSERT BLOCK ← × →