

In lieu
→ × → Fl.WG.3s
75m 5M

151°28'E

42

33°28'S

8₆

NE 13/9/2024

NTM 353/2025



Australian Government
Defence

AUS 204

© Commonwealth of Australia 2025

151°30'E

In lieu
→ Fl.WG.3s5M

33°30'S



18°15'S

146°00'E

4₉

of of
of

3₃

Previous Notice 118/2025

NTM 354/2025



Australian Government
Defence

AUS 828

© Commonwealth of Australia 2025

INSERT
BLOCK
A

10°30'S

130°00'E

128°55'E

INSERT
ZOC
DIAGRAM

2154

1950

09°00'S

INSERT
BLOCK
B



12°30'S

129°30'E

46

44

INSERT
BLOCK



130°00'E

15°00'S

Cape Ford

B

INSERT
ZOC
DIAGRAM



Pelican Island

Previous Notice 12/2025


NTM 356/2025



Australian Government
Defence

AUS 316

© Commonwealth of Australia 2025



60

Previous Notice 167/2025

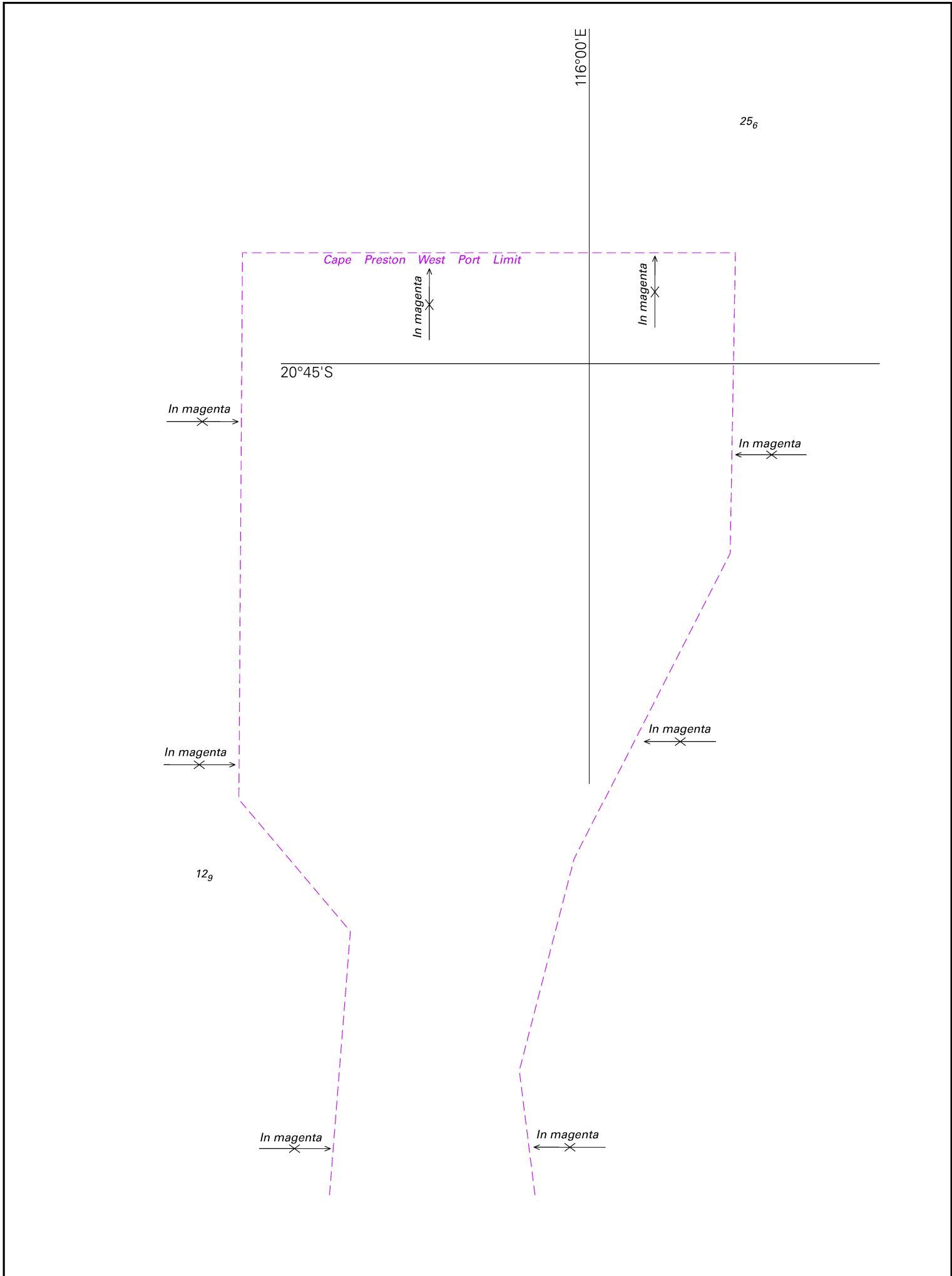
NTM 356/2025




 Australian Government
 Defence

AUS 4603 (INT 603)

© Commonwealth of Australia 2025



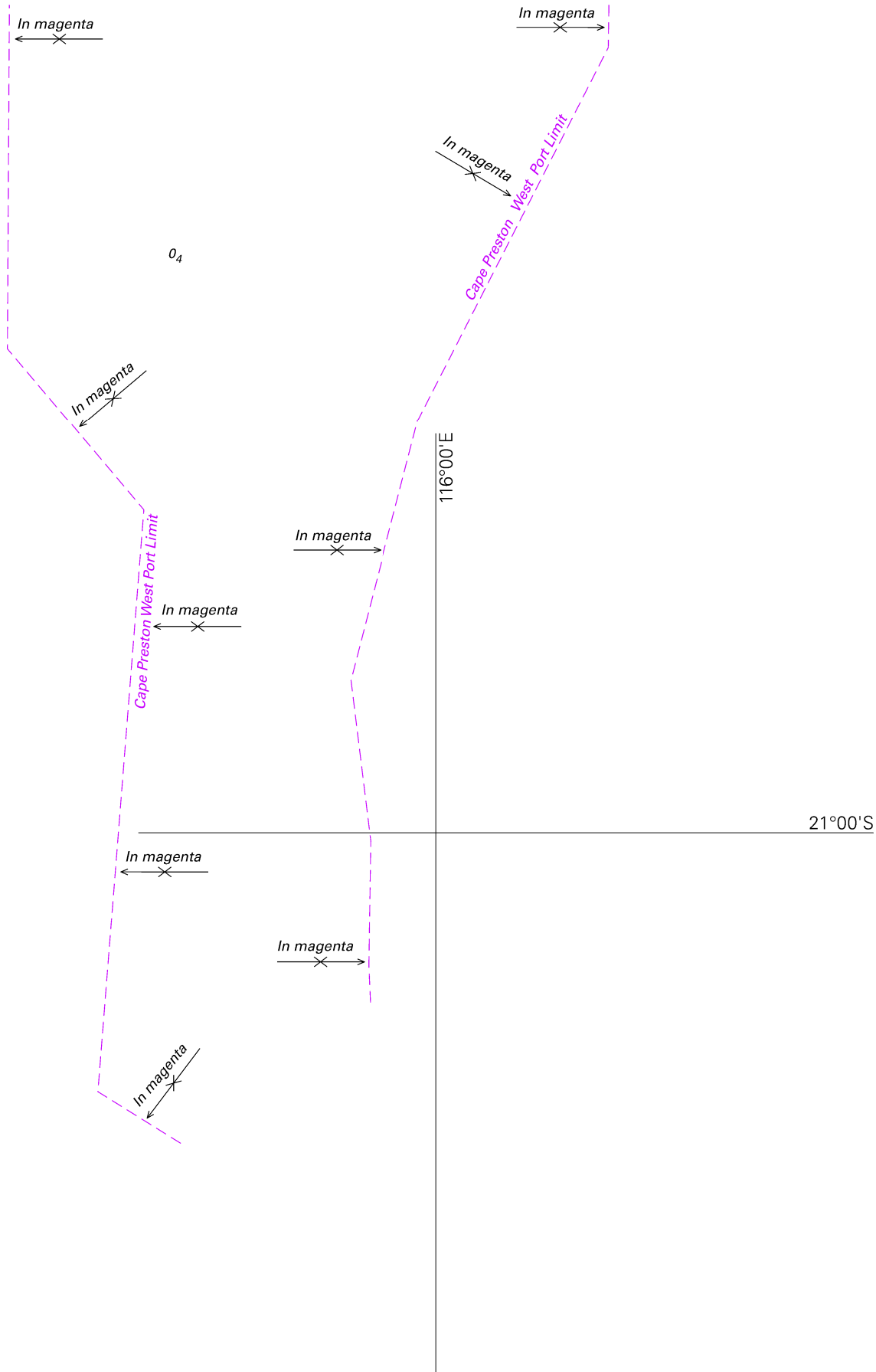
Previous Notice 354/2024

NTM 357/2025



AUS 742

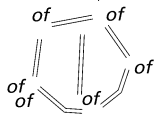
© Commonwealth of Australia 2025



33

116°45'E

20°25'S



9₅

Previous Notice 92/2025

NTM 358/2025




Australian Government
Defence

AUS 57

© Commonwealth of Australia 2025

33°50'S

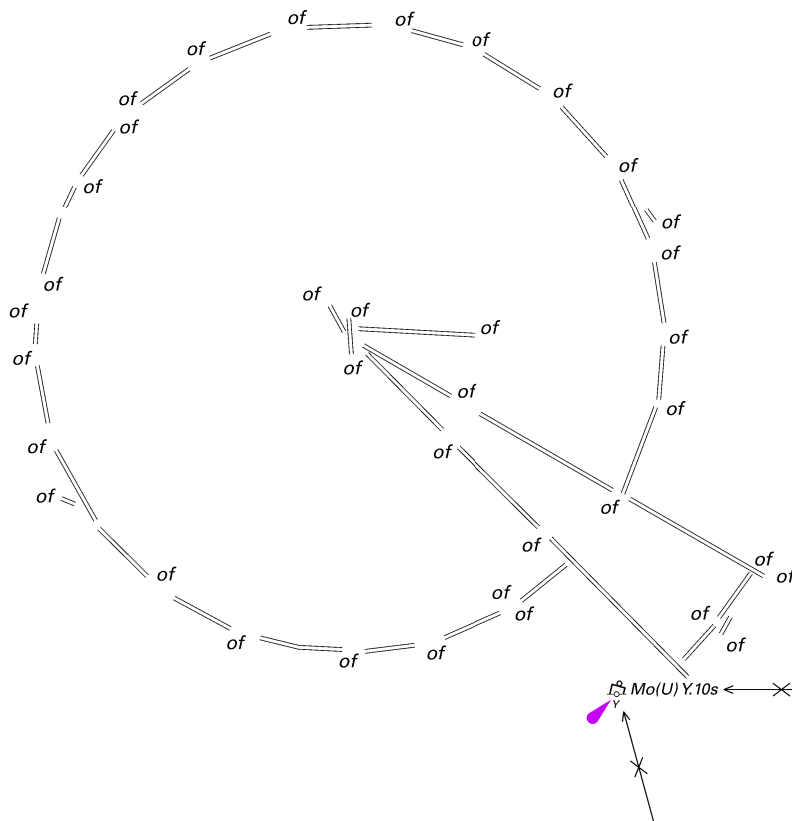
121°55'E

3_g

of = of = of

22_g

33°51.02'S



3_g

121°55'E

20_g

PLAN: ESPERANCE

Previous Notice 290/2025

NTM 359/2025



AUS 119

© Commonwealth of Australia 2025

of
of

122°00'E

25₉

34°00'S

20

Previous Notice 290/2025

NTM 359/2025



Australian Government
Defence

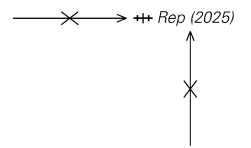
AUS 762

© Commonwealth of Australia 2025

32°00'S

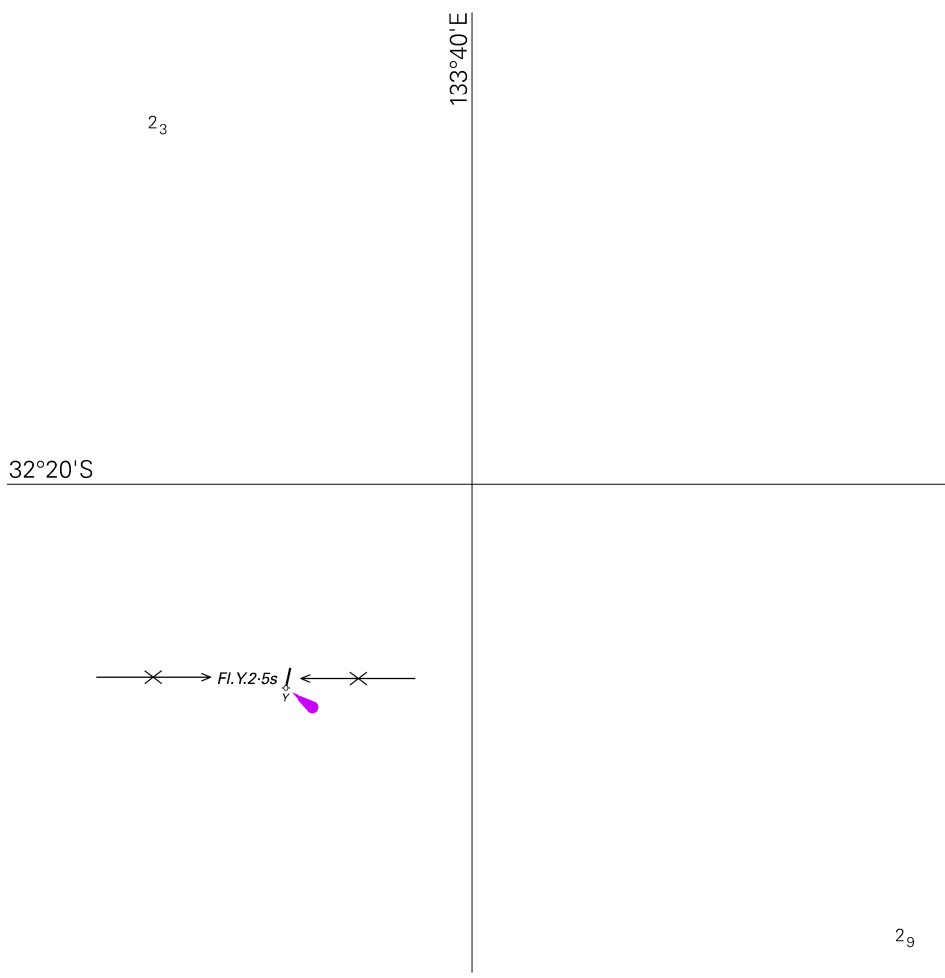
115°15'E

98



293



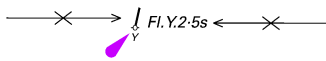


33

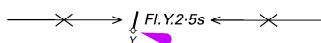
136°30'E

34°45'S

42



20₉



138°00'E

34°45'S

29₃

Previous Notice 328/2025

NTM 361/2025




Australian Government
Defence

AUS 781

© Commonwealth of Australia 2025

38°45'S

146°40'E

5₅

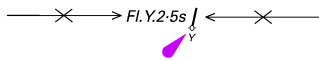


9₆



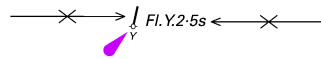
144°50'E

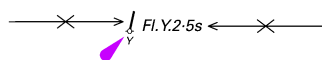
13_g



38°00'S

14_g





144°48'E

15₉

38°00'S

14₂

Previous Notice 296/2025

NTM 363/2025




Australian Government
Defence

AUS 155

© Commonwealth of Australia 2025

SM ← In lieu → X

160°20'E

34

09°10'S

79

Previous Notice 251/2025

NTM 364/2025



Australian Government
Defence

SLB 201

© Commonwealth of Australia 2025

1952

160°30'E

09°00'S

5M ← *In lieu* ×

1535

Previous Notice 251/2025

NTM 364/2025



Australian Government
Defence

SLB 304

© Commonwealth of Australia 2025