

17°40'S

146°08'E

2

7

Cowley Beach ← *In lieu* ✕

PLAN: GLADYS INLET TO KING REEFS

146°08'E

18

Narragoon  
Beach ← *In lieu* ✕

17°52'S

8

PLAN: DUNK ISLAND

Previous Notice 91/2024

NTM 319/2025



Australian Government  
Defence

AUS 258

© Commonwealth of Australia 2025

145°30'E

7<sub>3</sub>

16°15'S

3<sub>2</sub>

of

Previous Notice 127/2025

NTM 319/2025



Australian Government  
Defence

AUS 831

© Commonwealth of Australia 2025

27°10'S

153°25'E

22

INSERT ZOC DIAGRAM

26°40'S

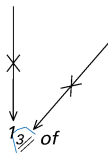
153°10'E

18<sub>3</sub>

153°15'E

8<sub>9</sub>

27°25'S



20<sub>3</sub>

INSERT BLOCK

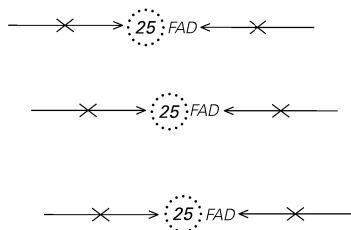
4<sub>6</sub>



256

155°00'E

25°00'S



3363

Previous Notice 949/2024


NTM 322/2025



Australian Government  
Defence


AUS 4602 (INT 602)

© Commonwealth of Australia 2025



95





Previous Notice 248/2025

NTM 323/2025

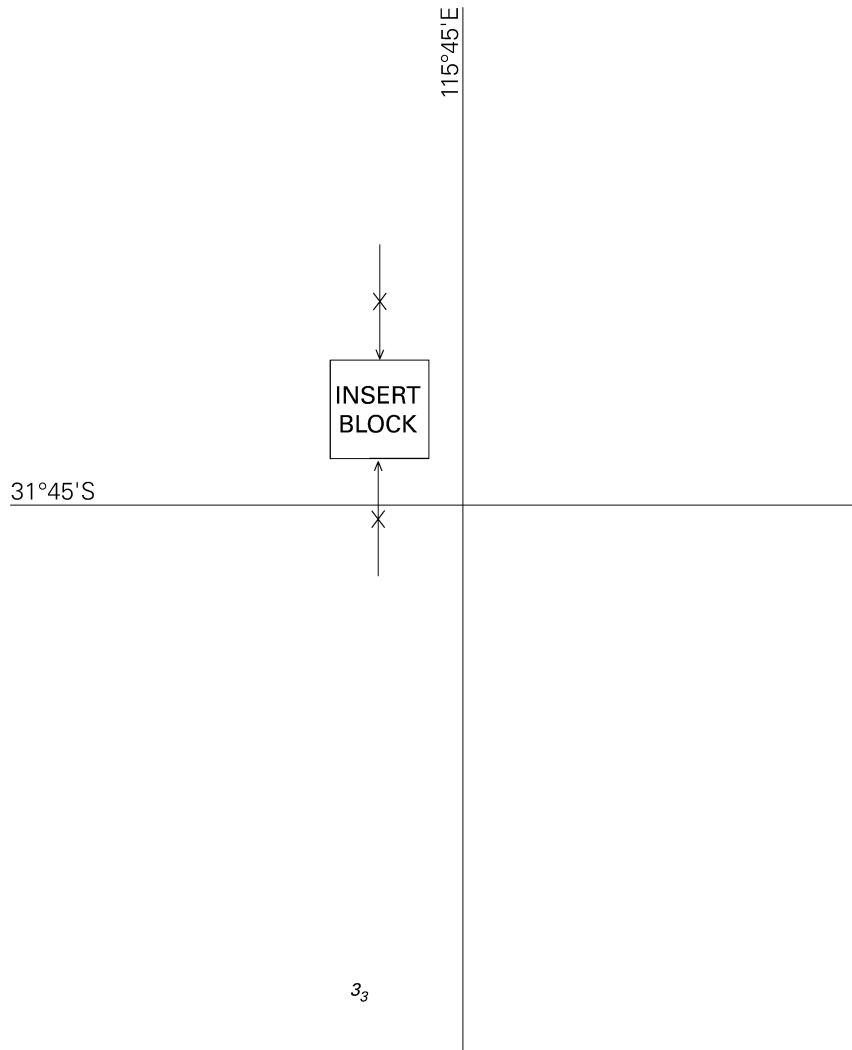


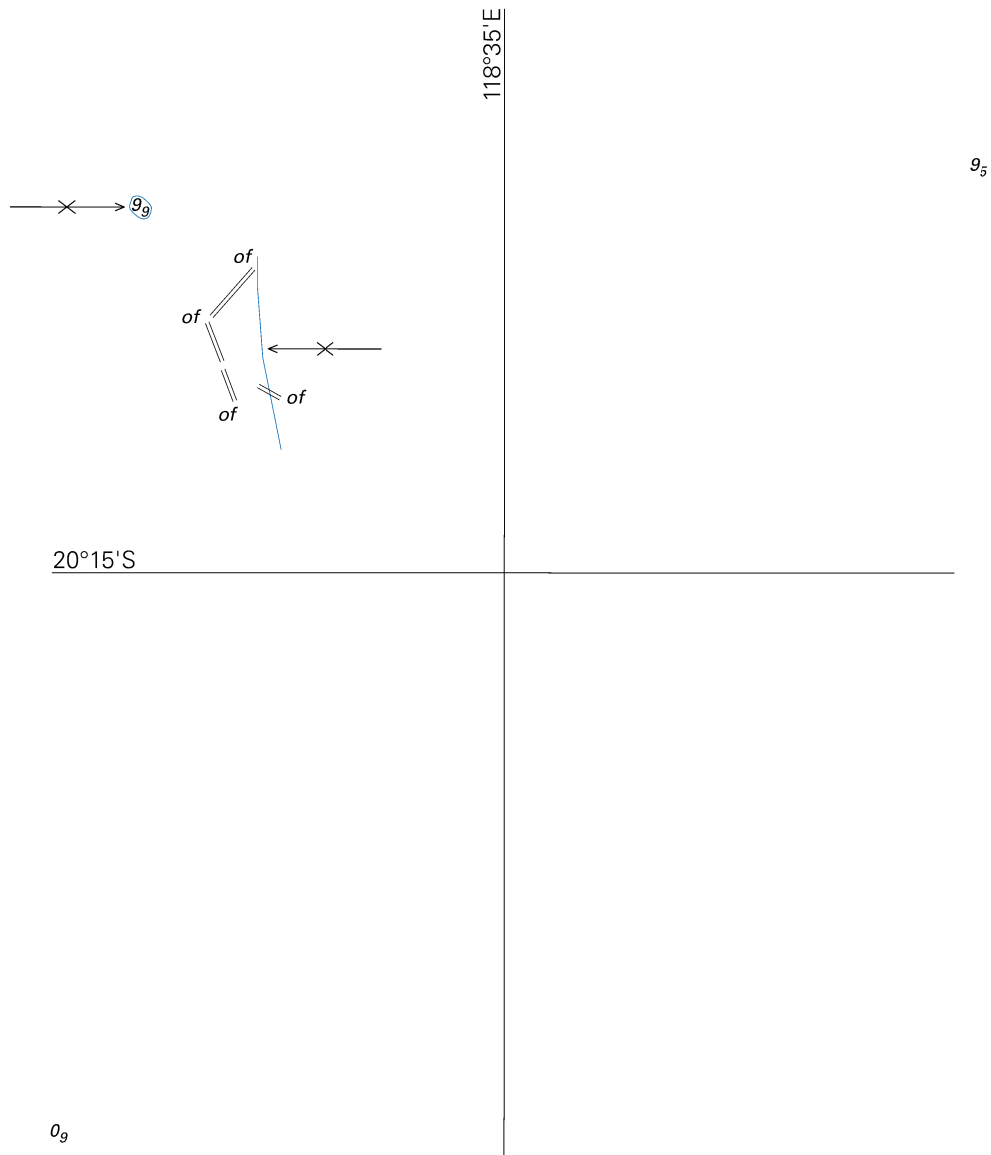
  
Australian Government  
Defence

AUS 4709 (INT 709)

© Commonwealth of Australia 2025

29<sub>2</sub>







8<sub>3</sub>

138°00'E

— × —→ INSERT BLOCK ←— × —

33°05'S

0<sub>4</sub>



10<sub>9</sub>

138°00'E

33°00'S

INSERT  
BLOCK

2<sub>6</sub>



16<sub>5</sub>

138°00'E

↓ ← × —

35°45'S

27<sub>8</sub>

Previous Notice 170/2025


NTM 327/2025



Australian Government  
Defence

AUS 780

© Commonwealth of Australia 2025

of  of

35°00'S

138°00'E

15<sub>4</sub>

33

Previous Notice 248/2025

NTM 328/2025



Australian Government  
Defence

AUS 485

© Commonwealth of Australia 2025

35°00'S

137°45'E

2M ← *In lieu* →

8<sub>5</sub>

2<sub>6</sub>

*Previous Notice 208/2025*

NTM 328/2025



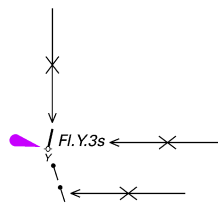
Australian Government  
Defence

AUS 781

© Commonwealth of Australia 2025

146°48'E

41°08'S



0<sub>2</sub>

