

2₆

153°19'E

29°24'S

of =

3₄

of =

Previous Notice 348/2024

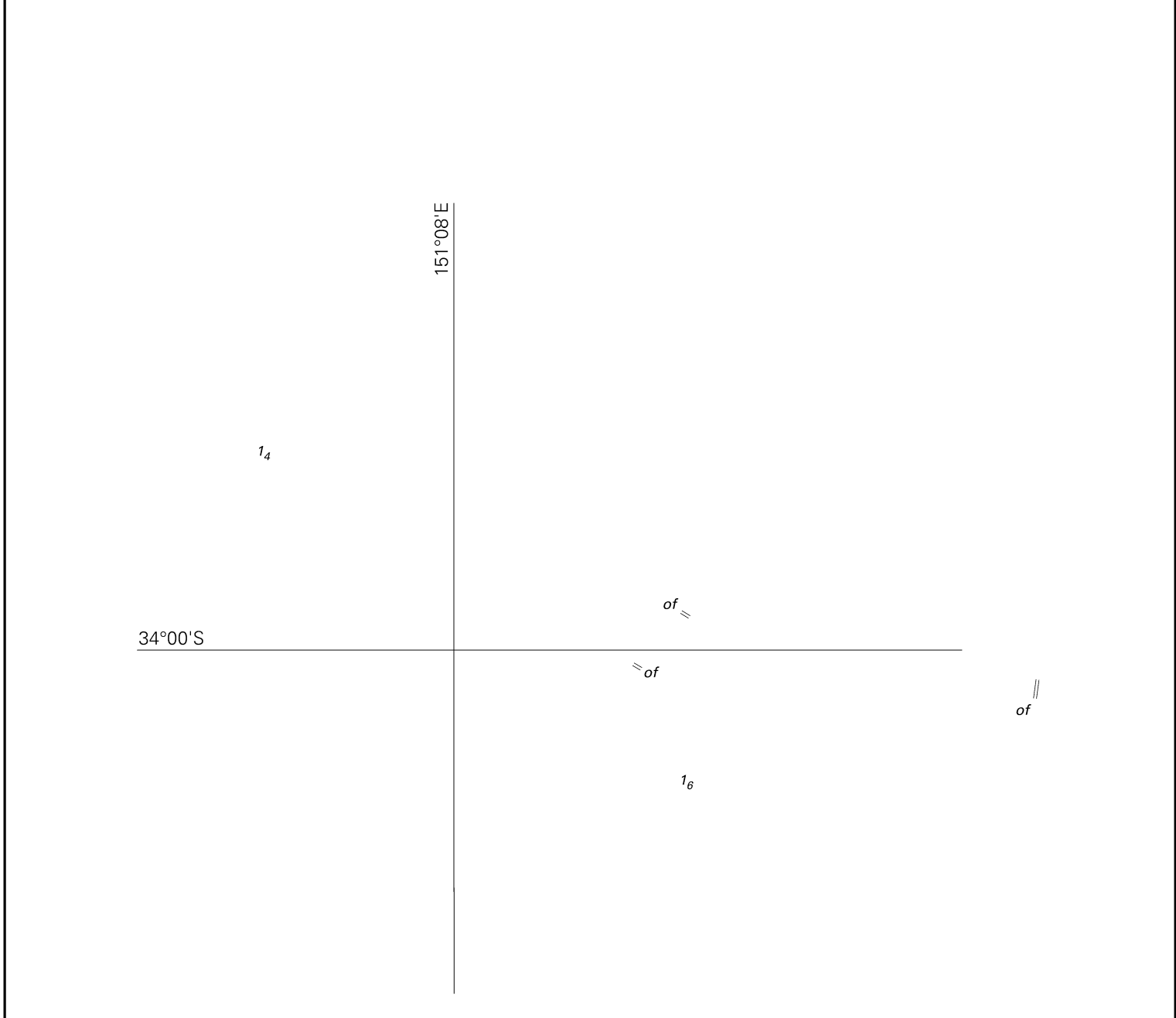
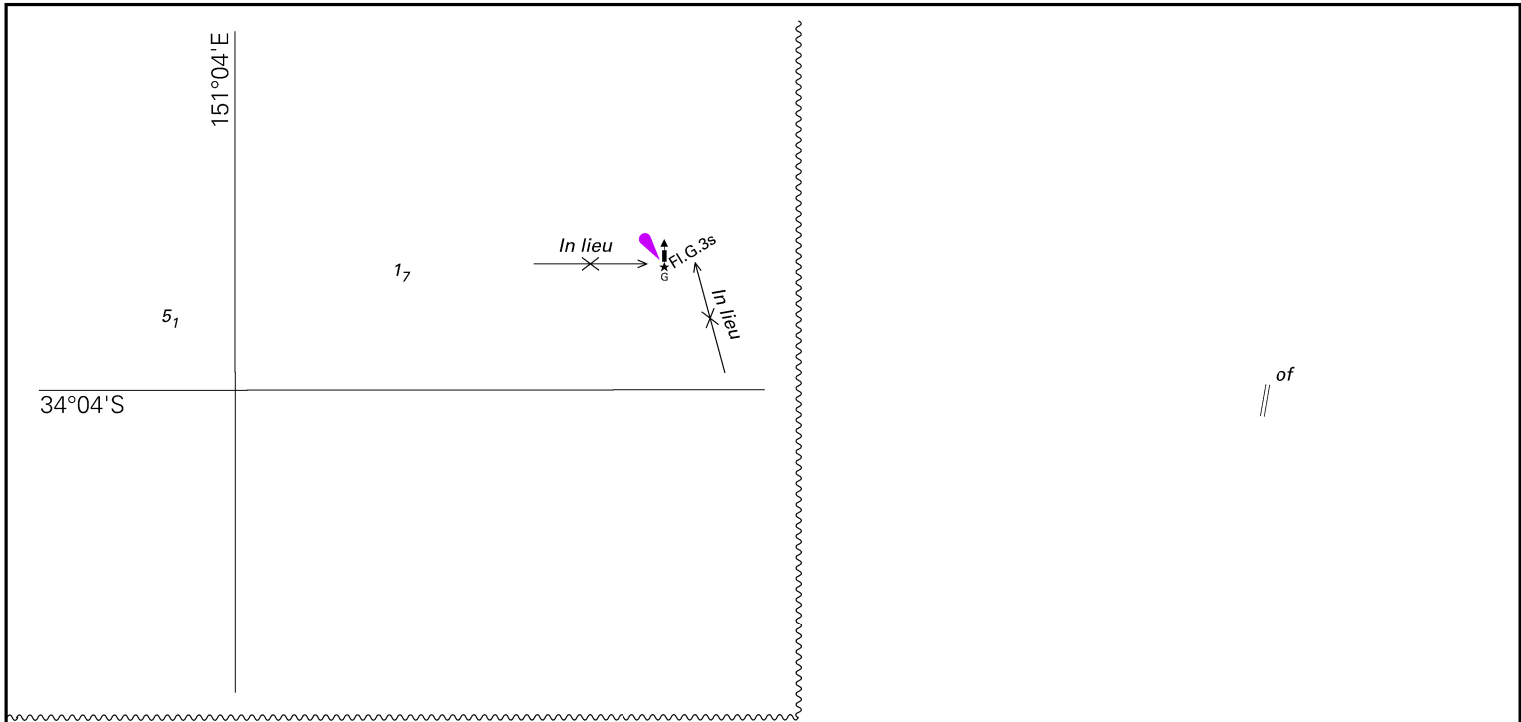
NTM 281/2025



Australian Government
Defence

AUS 222

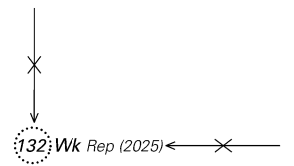
© Commonwealth of Australia 2025



10₄

151°00'E

34°30'S



25₆

Previous Notice 836/2024

NTM 283/2025



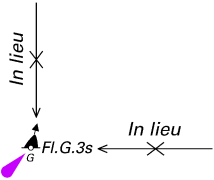

Australian Government
Defence

AUS 808

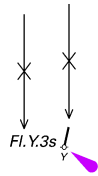
© Commonwealth of Australia 2025

152°04'E

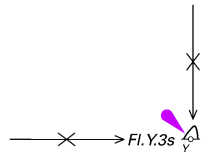
6




32°42'S



4₃



 ← *In lieu* ×

152°45' E

10₄

25°15' S

0₂

Previous Notice 7/2025

NTM 285/2025



Australian Government
Defence

AUS 817

© Commonwealth of Australia 2025

39

149°00'E

20°30'S

— × —→ [INSERT BLOCK] ← × —

21




2_3

130°52'E

12°28'S

2_1

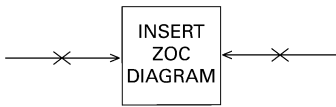


17°15'S

B

B

Point
Torment



C

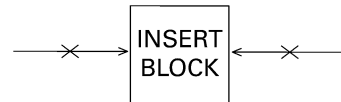
123°25'E

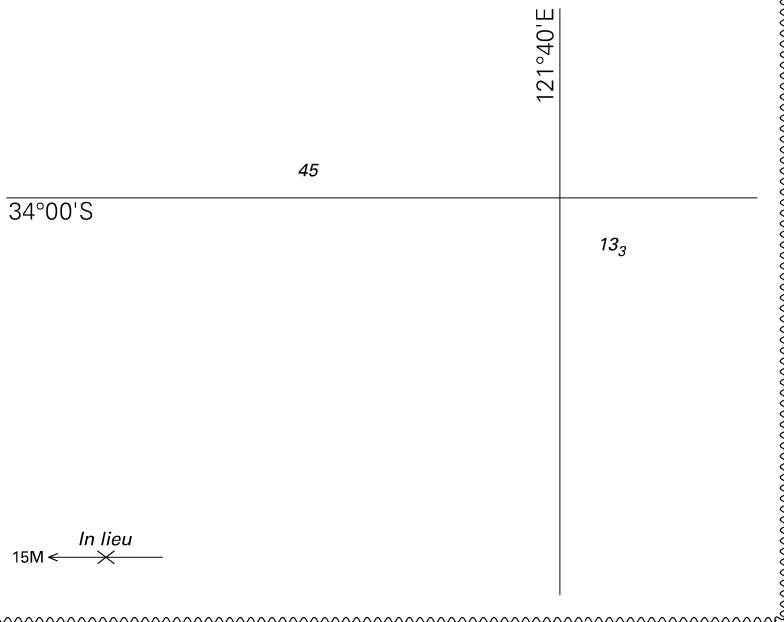
17°15'S

3

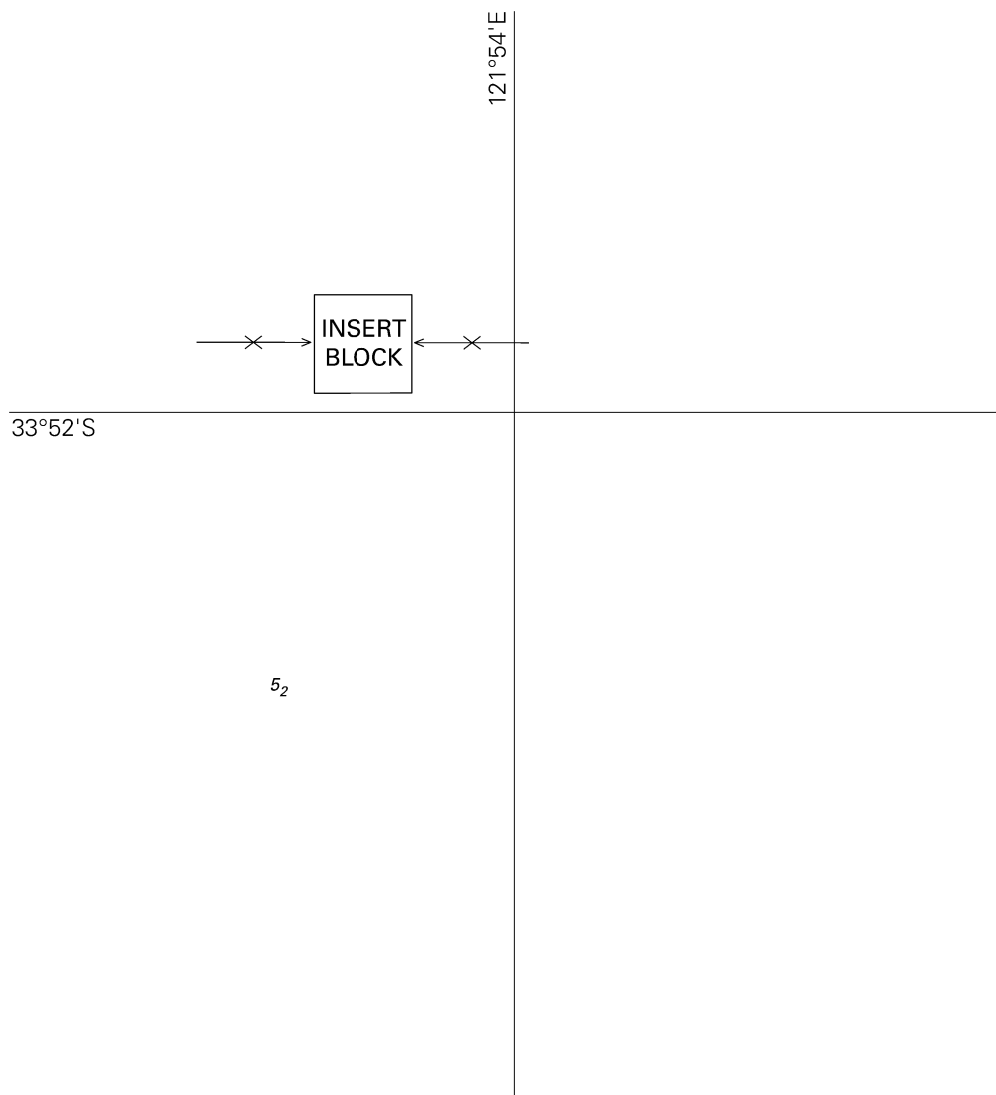
1₆

123°35'E





49



PLAN: ESPERANCE

NE 24/5/2024

NTM 289, 290/2025



Australian Government
Defence

AUS 119

© Commonwealth of Australia 2025

34°00'S

121°30'E

60

In lieu
X → 15M

79

Previous Notice 108/2022

NTM 290/2025



Australian Government
Defence

AUS 762

© Commonwealth of Australia 2025

of θ_2 ← ×

118°30'E

62

35°00'S




118°00'E

35°04'S

← × →
INSERT
BLOCK
← × →





2₆


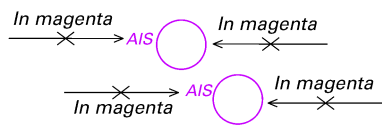
146°35'E

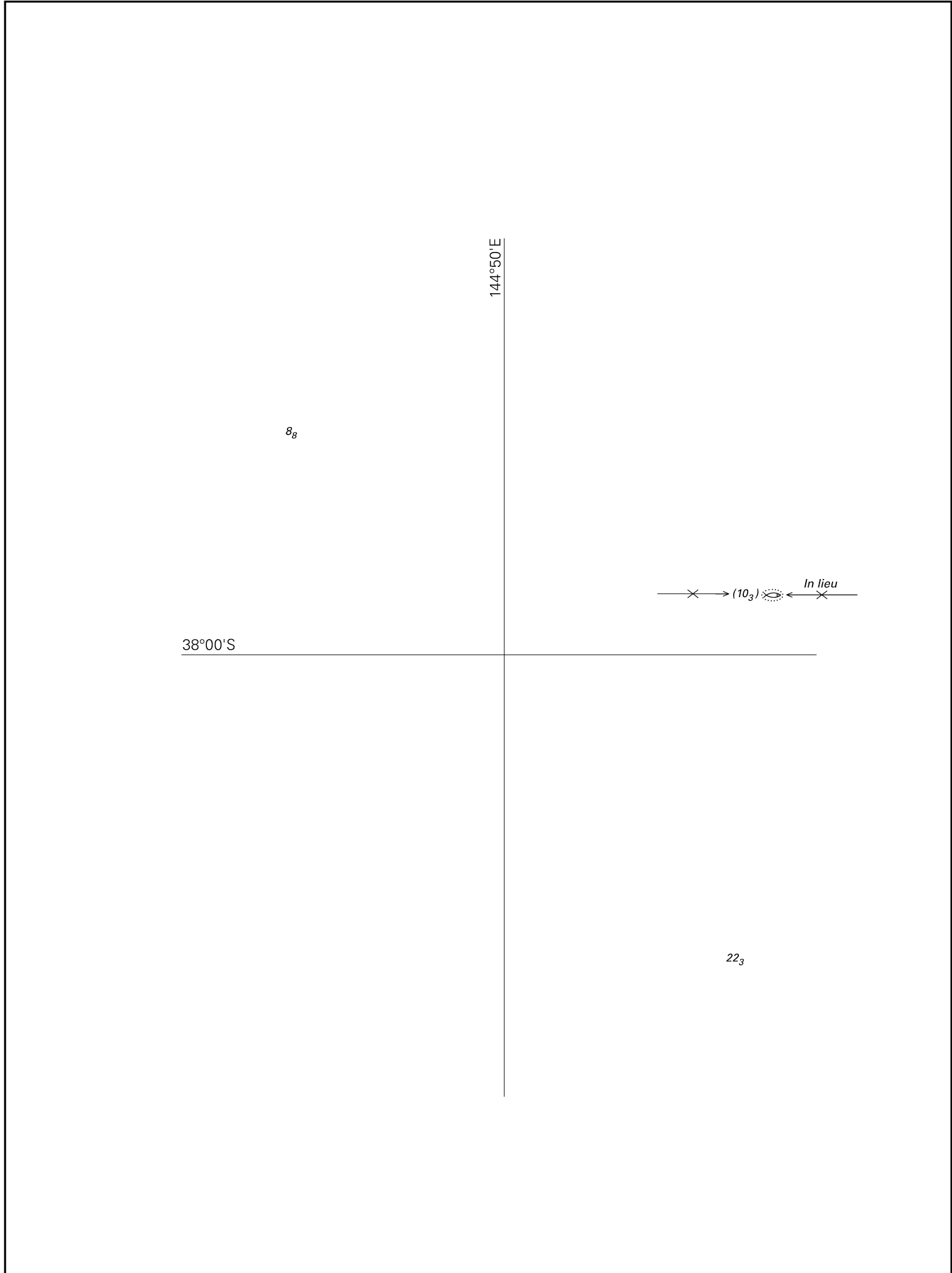
38°50'S

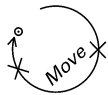


19₂









37°52'S

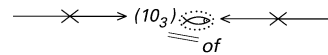
4₂

144°52'E

5₇

38°00'S

14₈



13₄

144°52'E

