

PLAN: PARRAMATTA RIVER

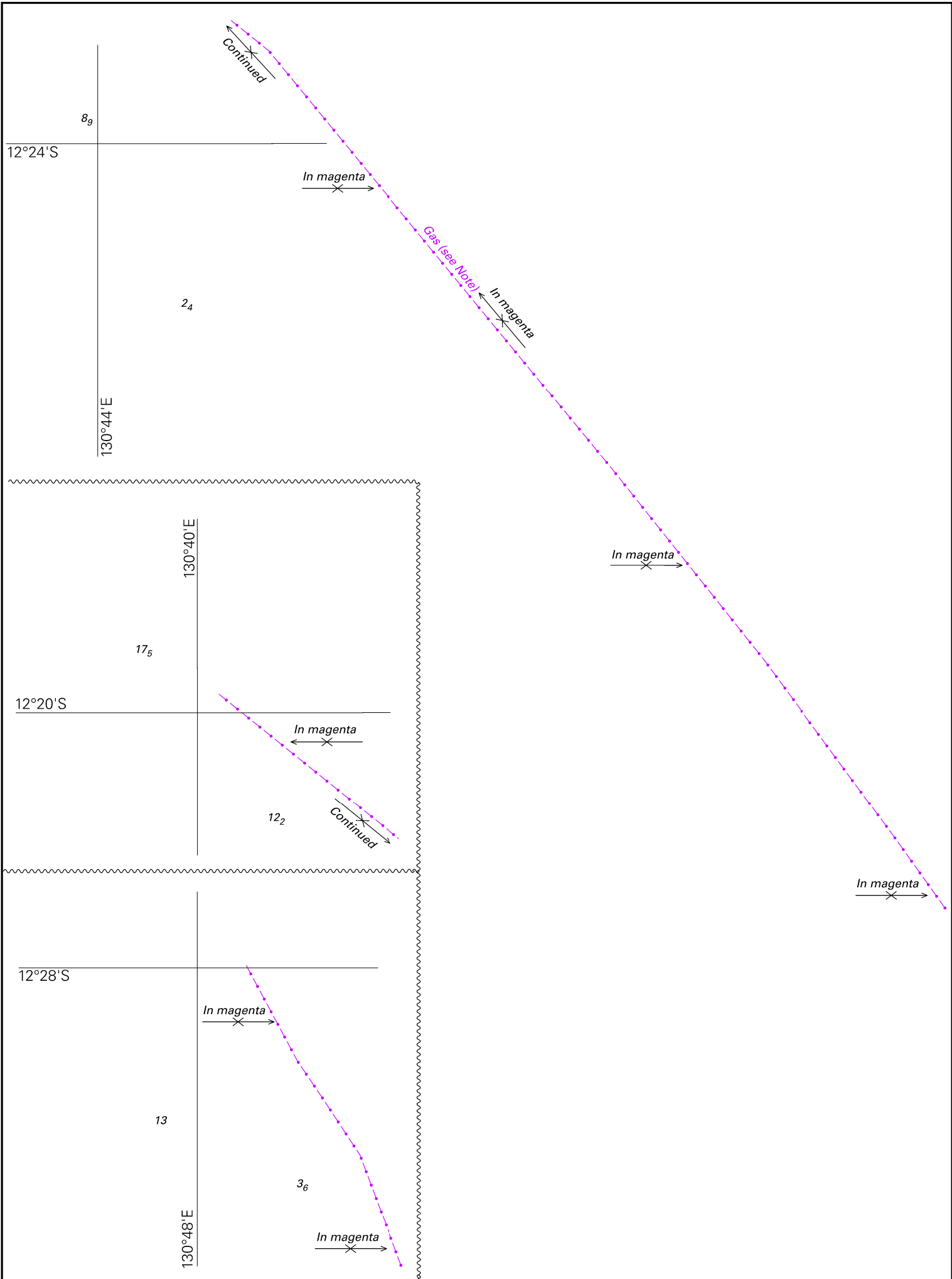
Previous Notice 947/2024

NTM 201/2025



AUS 200

© Commonwealth of Australia 2025



Previous Notice 86/2025

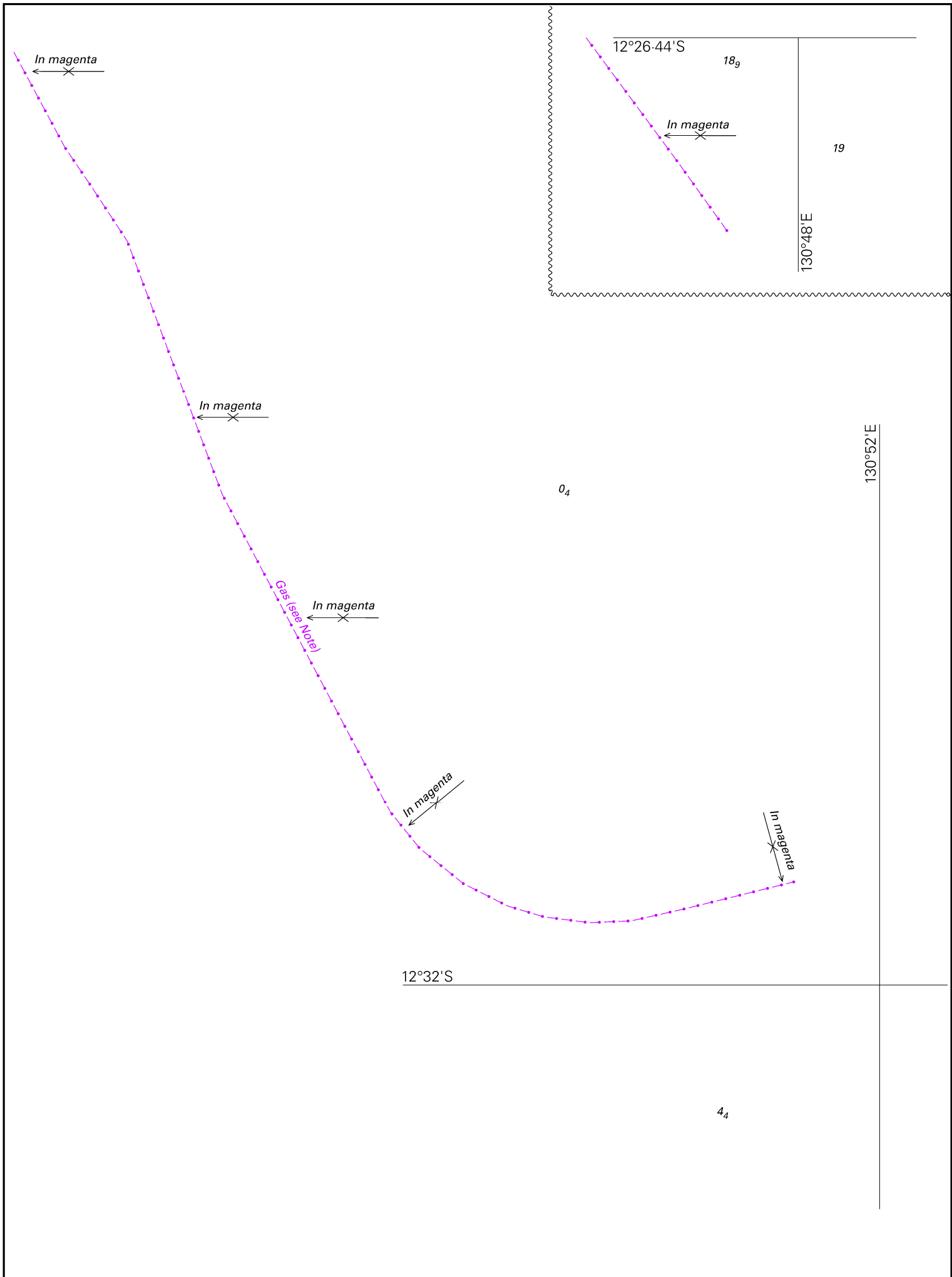
NTM 202/2025



Australian Government
Defence

AUS 25

© Commonwealth of Australia 2025

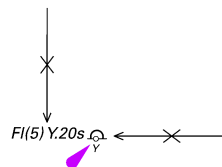


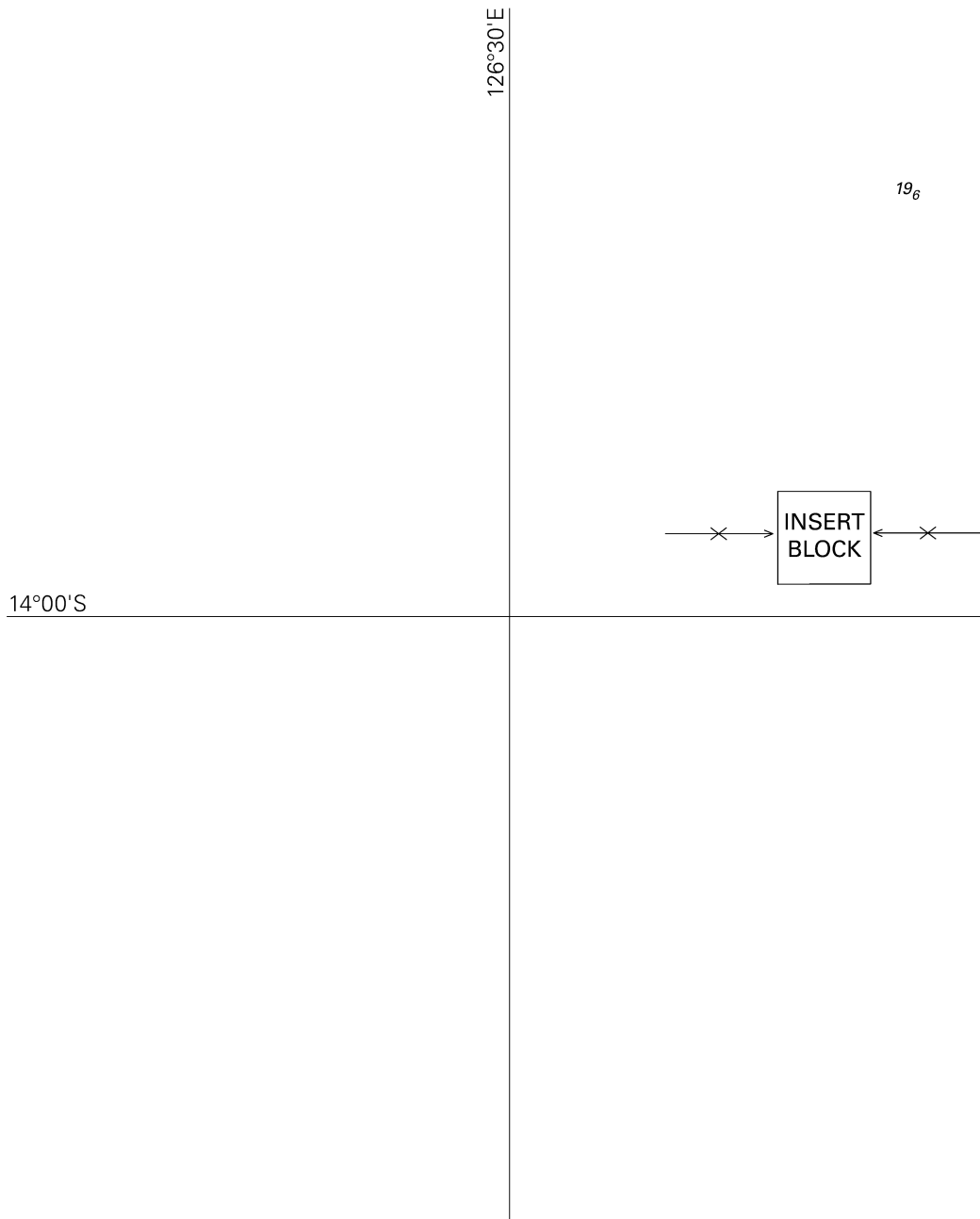
31°56'S

115°38'E

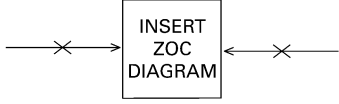
27₆

24₈





17°31'S



Bedout Islet

2163

117°30'E

20°00'S

10₉

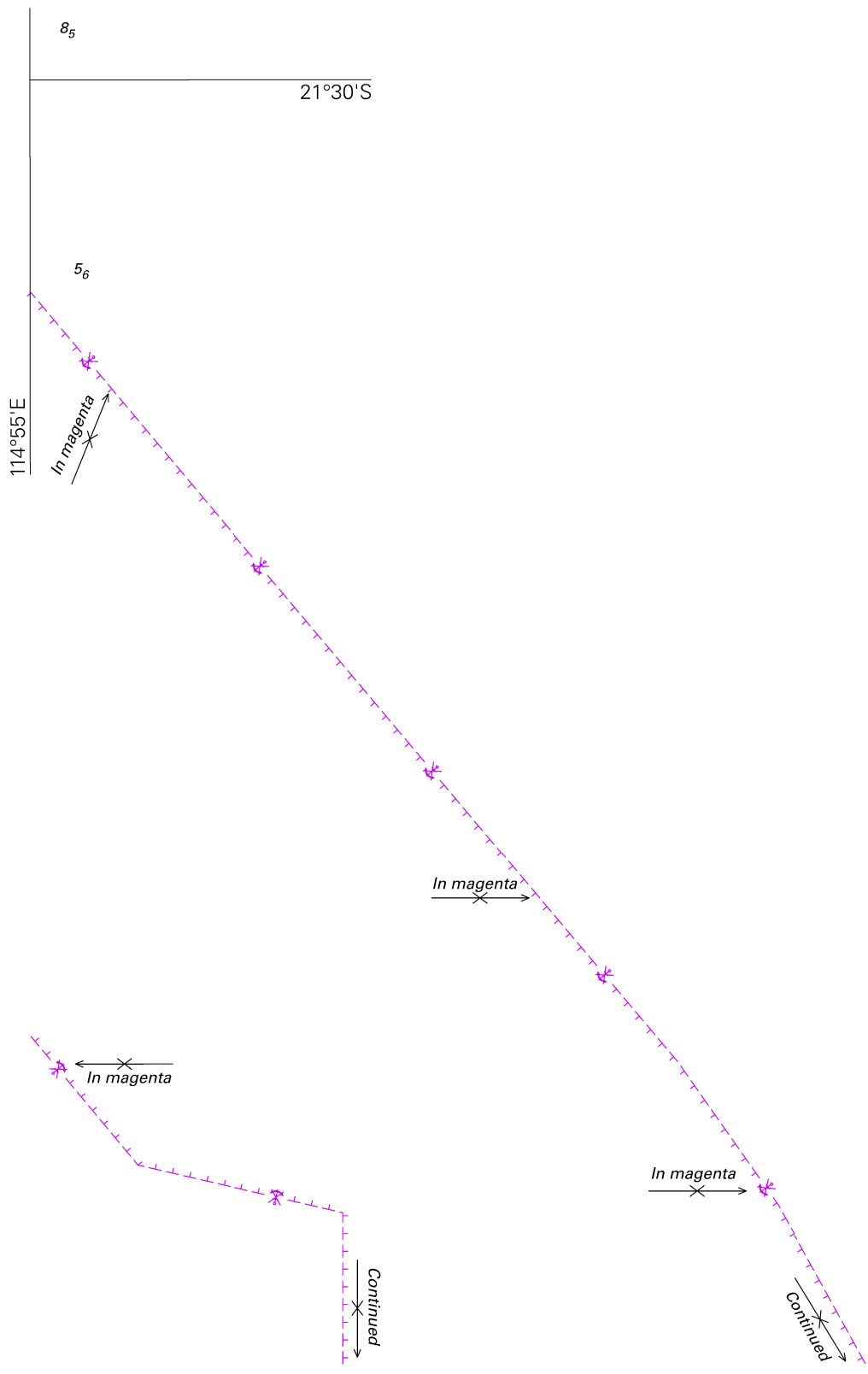
INSERT
BLOCK
A

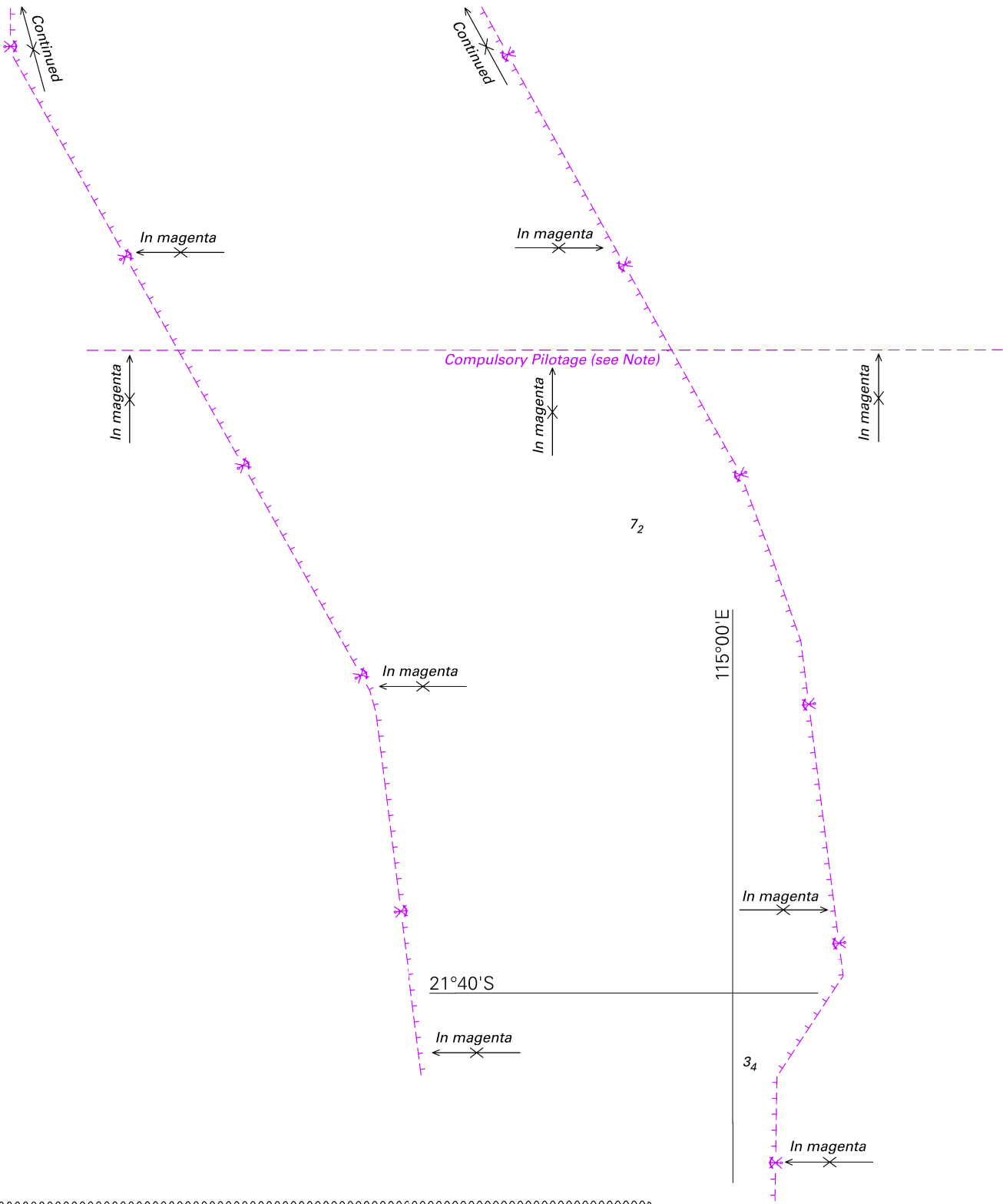
INSERT
BLOCK
B

118°30'E

9₅







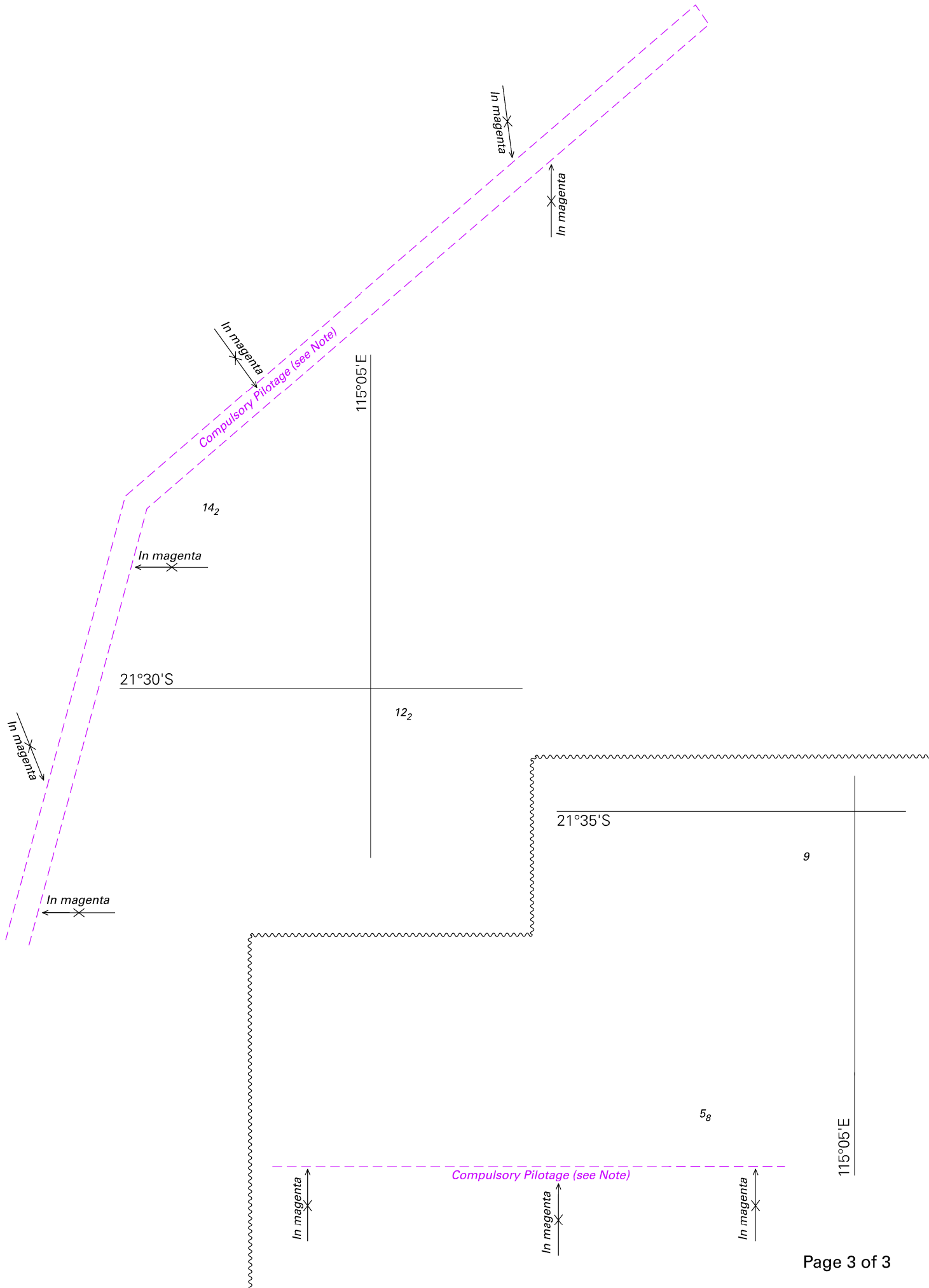
The quality of the bathymetric data has yet to be assessed

← × → **INSERT NOTE** ← × →

115°10'E

MARINE FARMS

21°43:50'S



114°45'E

15_g

INSERT
BLOCK
A

21°30'S

INSERT
BLOCK
B

8_g



21°30'S

114°45'E

33

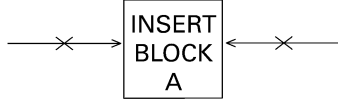
INSERT
BLOCK

28



115°36'E

23₃



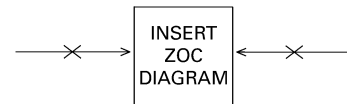
33°55'S

120°35'E

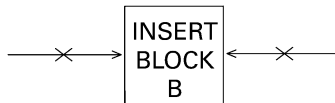
6₃

12₆

32°20'S



PLAN: STARVATION BOAT HARBOUR



23₈

PLAN: WARNBRO SOUND

Previous Notice 736/2024

NTM 207/2025

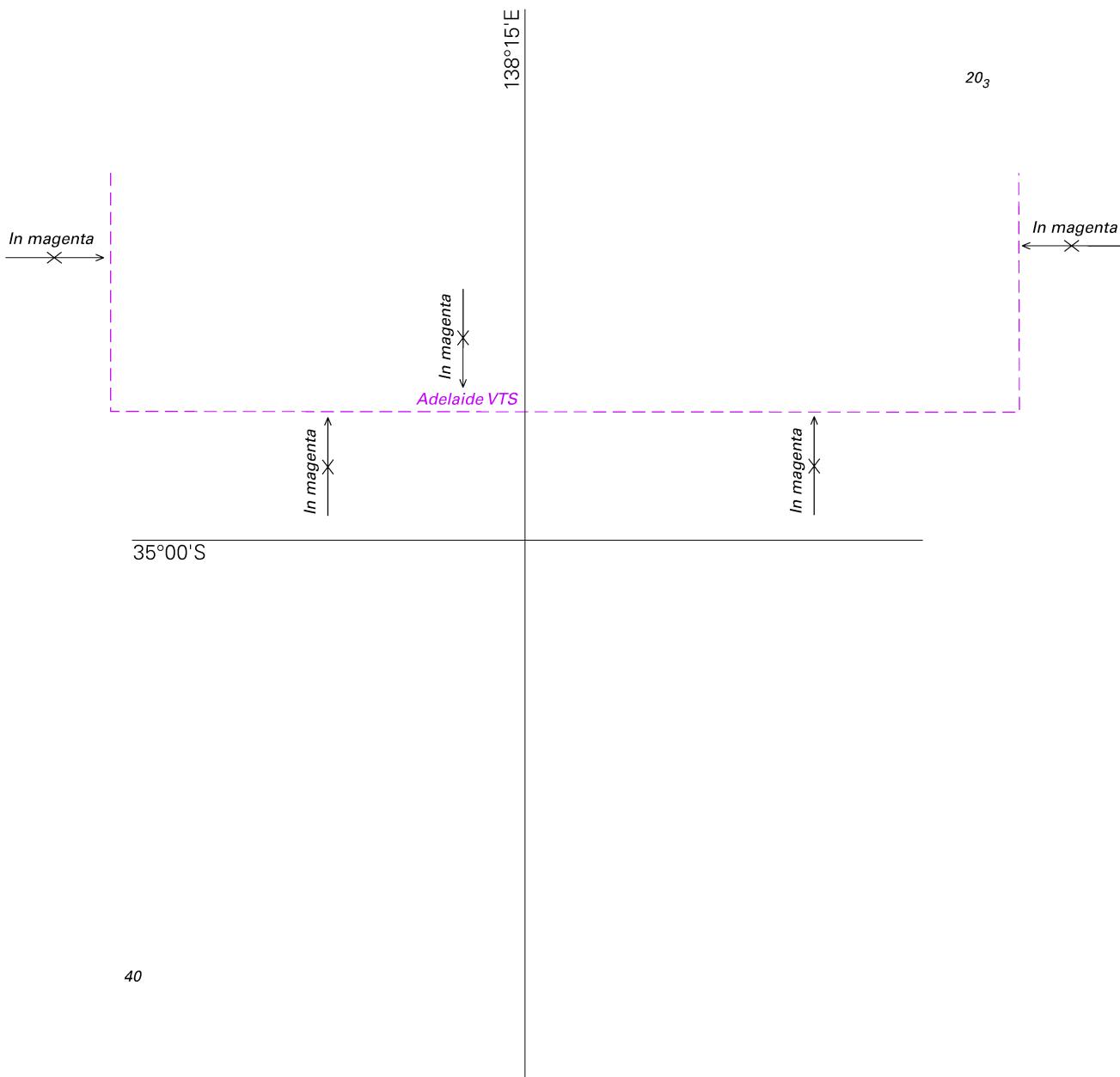


Australian Government
Defence

AUS 116

© Commonwealth of Australia 2025

← × → INSERT BLOCK ← × →



9₈

145°08'E

38°28'S

of = of
of

0₅

