
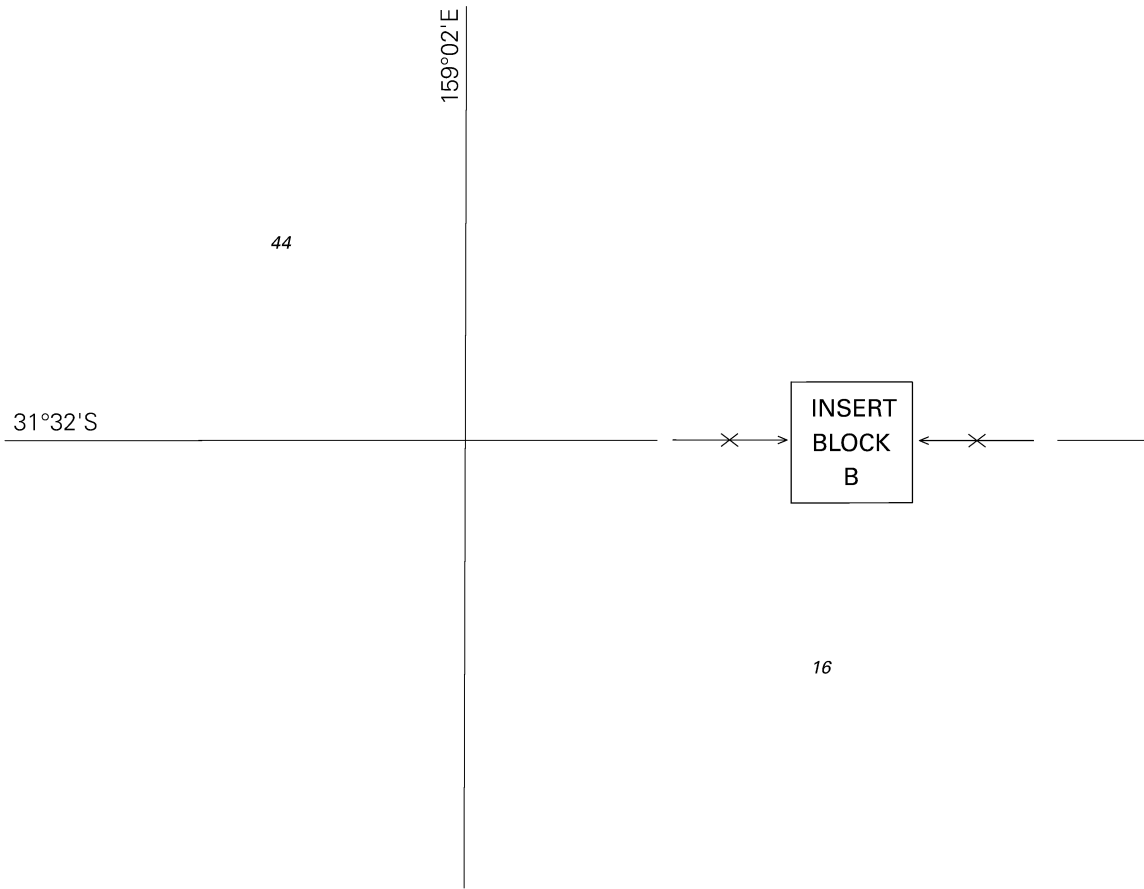



← × →
INSERT
BLOCK
A
← × →



PLAN: THE LAGOON (NORTH)



PLAN: LORD HOWE ISLAND



12°24'S

130°44'E

14₄

7₉

of
of



of

126°00'E

1223

9°30'S

1681

Previous Notice 398/2024

NTM 773/2024



Australian Government
Defence

AUS 312

© Commonwealth of Australia 2024

of

126°00'E

1223

9°30'S

1681

Previous Notice 398/2024

NTM 773/2024



AUS 313

© Commonwealth of Australia 2024

9°10'S

125°44'E

2₈

Unexploded Ordnance ← × —
(see Note)

176

PLAN: BETONA (BETANO)

Page 1 of 2

Previous Notice 182/2023

NTM 773/2024



Australian Government
Defence

AUS 903

© Commonwealth of Australia 2024

125°46' .38E

9°10' .92S

— × —→ INSERT NOTE ←— × —

PLAN: BETONA (BETANO)

Page 2 of 2

Previous Notice 182/2023

NTM 773/2024



Australian Government
Defence

AUS 903

© Commonwealth of Australia 2024

of
of

115°45'E

P E R T H

32°00'S

16₃



32°00'S

115°42'E

11₃

11₅

15₄ ← *In lieu* ✕

NE 1/3/2024

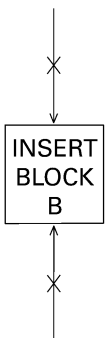
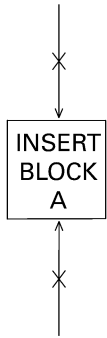
NTM 775/2024



Australian Government
Defence

AUS 112

© Commonwealth of Australia 2024



20°30'S

116°00'E

40

35



← × →
INSERT
BLOCK
A
← × →

33

115°30'E

20°30'S

52

← × →
INSERT
BLOCK
B
← × →



43°00'S

148°00'E

13₅

of Δ Fl. Y. 3s
Y FAD
Sisters Rocks (47) In lieu

93

of of
of of



43°00'S

148°00'E

13₅

of Δ Fl. Y. 3s
Y FAD
Sisters Rocks (47) In lieu

93

of of
of of

