

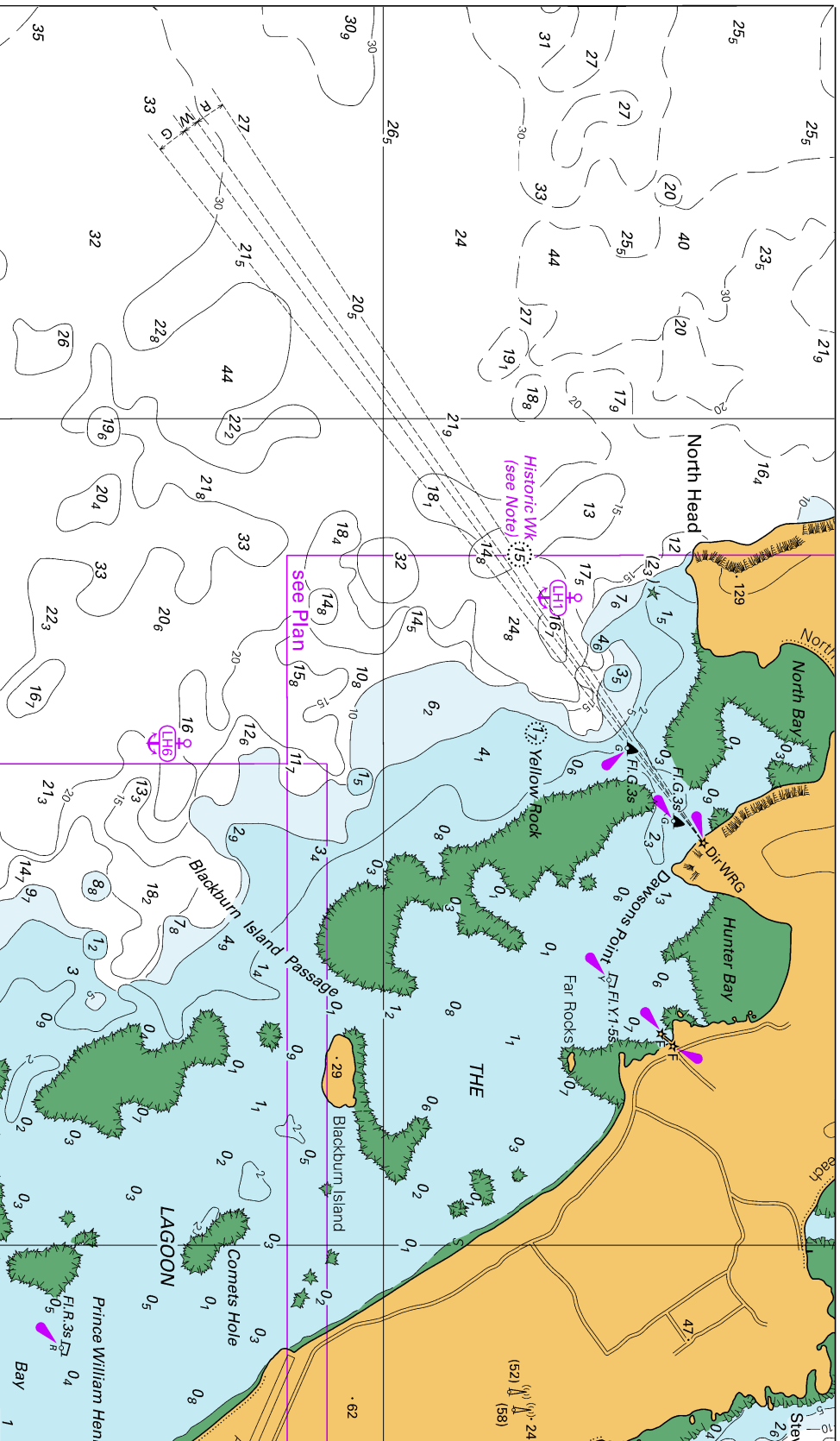
*To accompany Australian Notice to Mariners 773/2024*

UNEXPLODED ORDNANCE (UXO)

The area is safe for surface navigation only; it is not safe for anchoring, trawling or seabed activities. For details see Mariners Handbook for Australian Waters AHP 20.

*Note for chart Aus 903*

To accompany Australian Notice to Mariners 771/2024

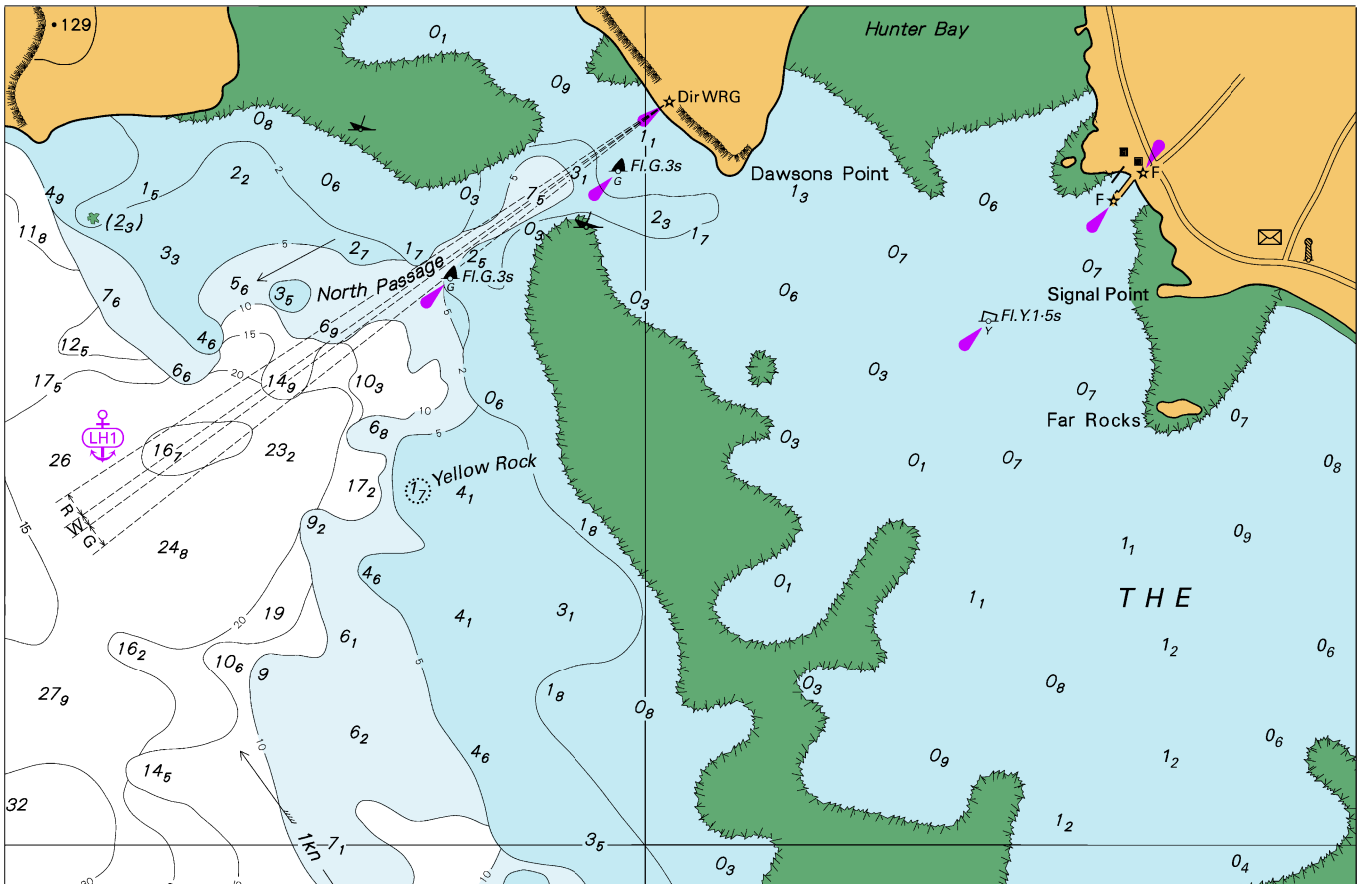


Block B for chart Aus 610

© Commonwealth of Australia 2024

(220,000 x 127,900mm)

To accompany Australian Notice to Mariners 771/2024

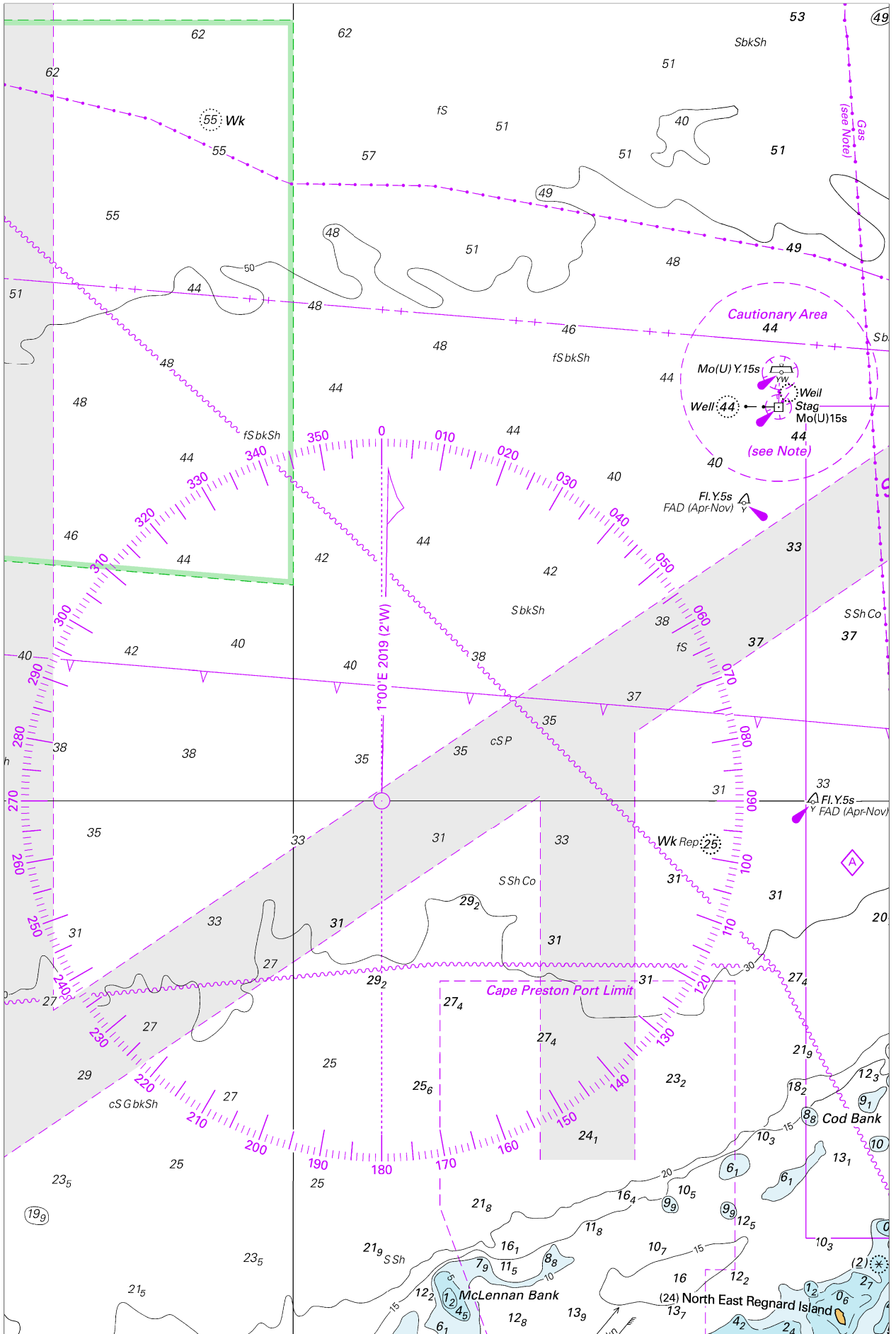


Block A for chart Aus 610

© Commonwealth of Australia 2024

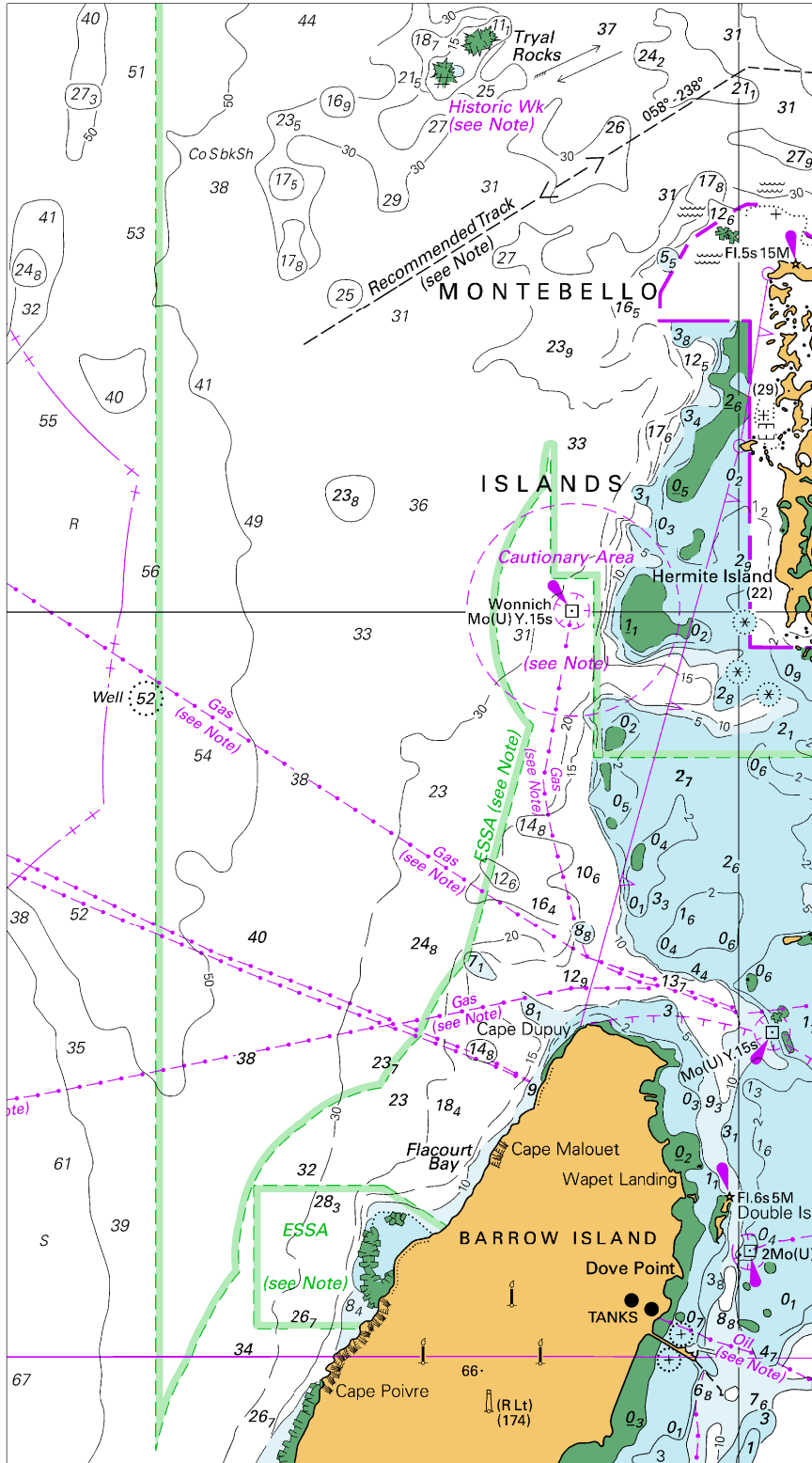
(178.6 x 116.2mm)







To accompany Australian Notice to Mariners 776/2024



Block B for chart Aus 328 © Commonwealth of Australia 2024

(113.9 x 205.4mm)