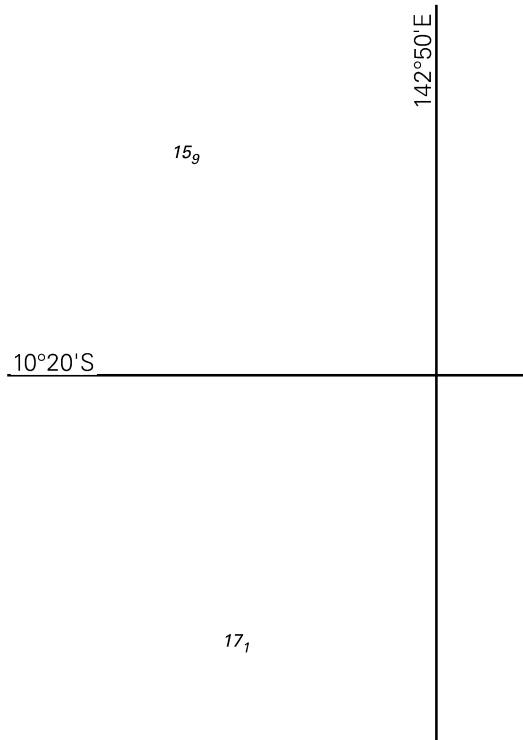
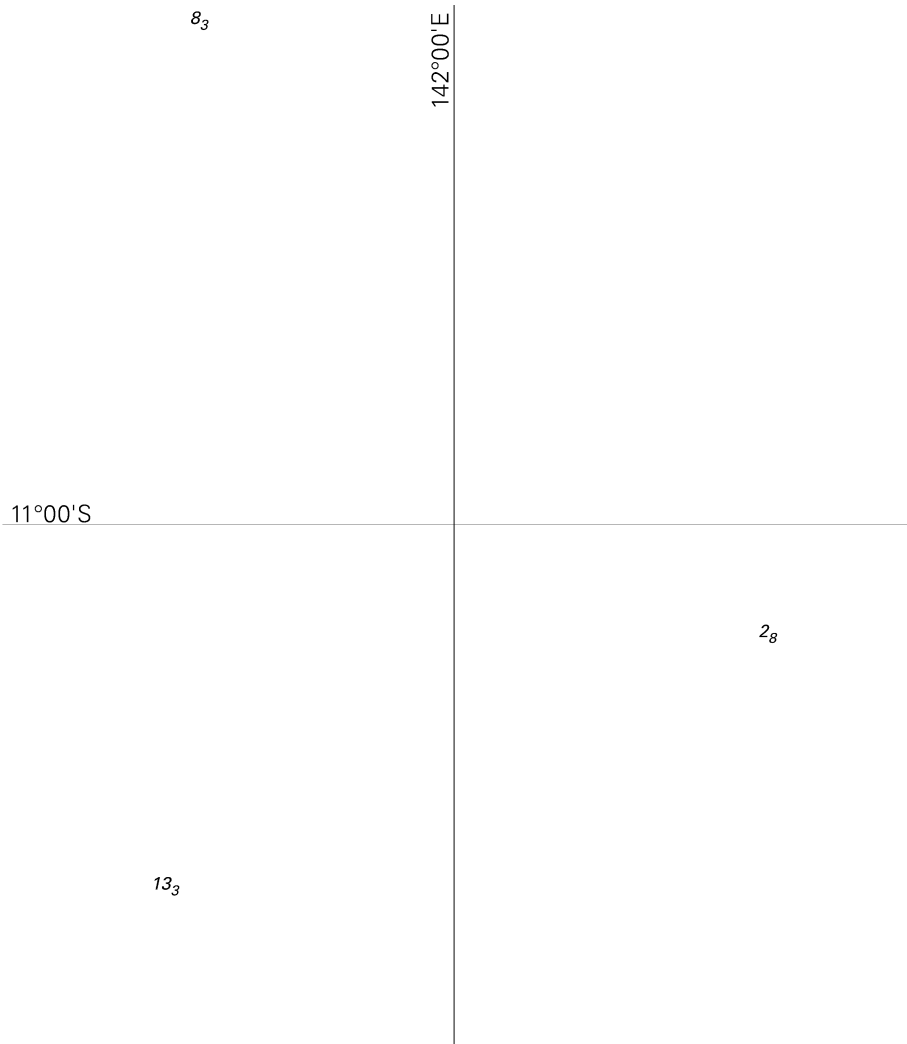
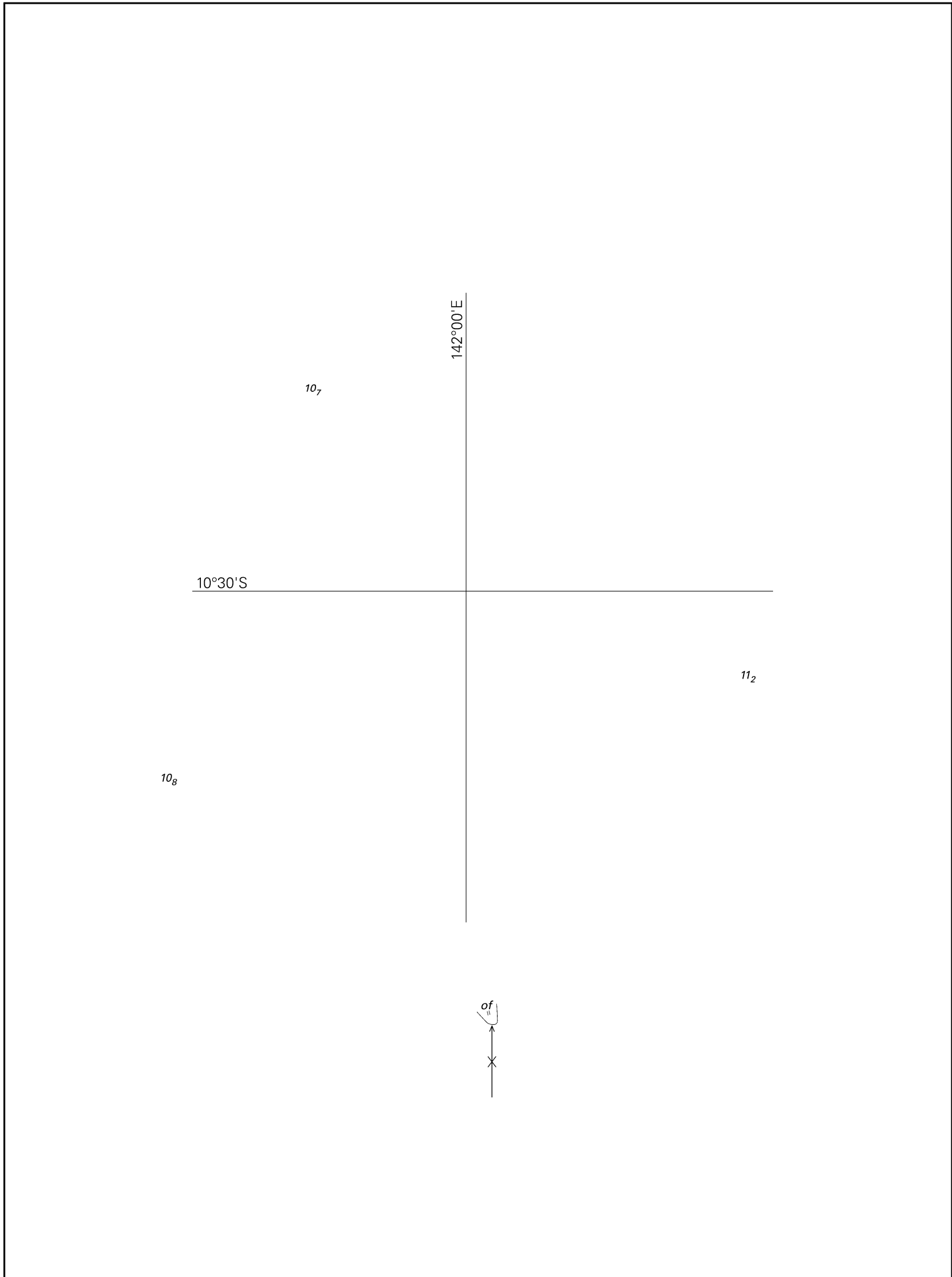


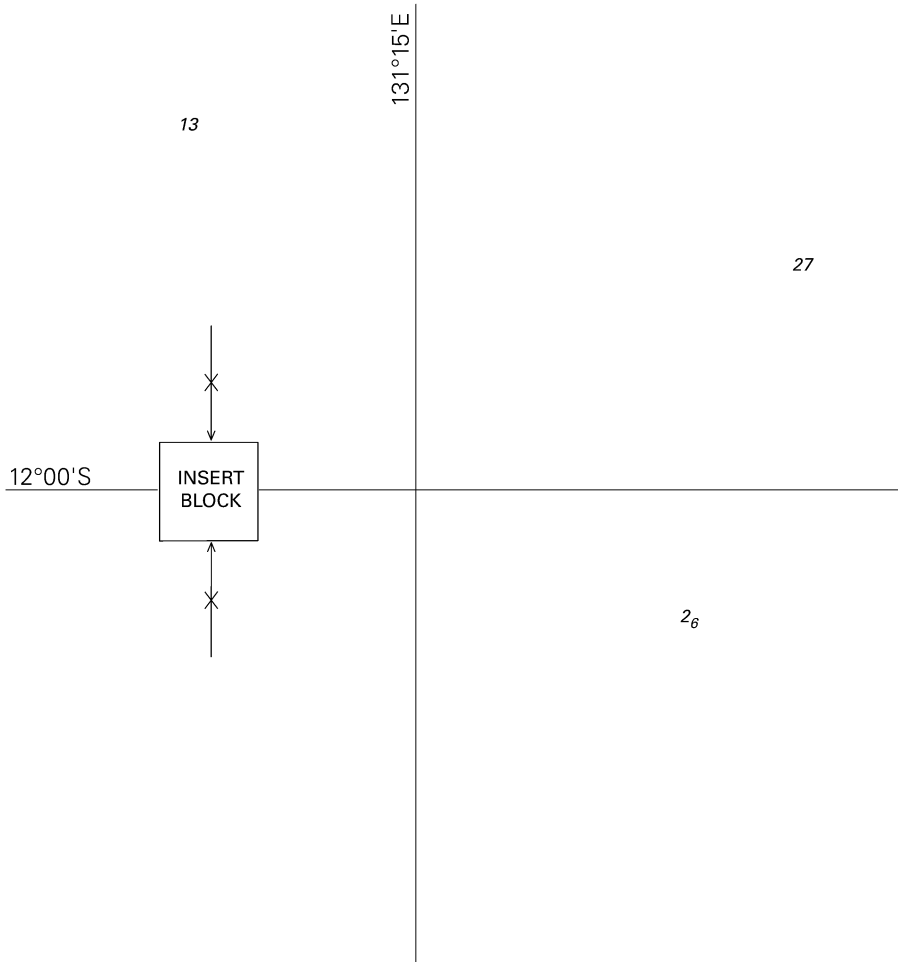
← × →
INSERT
BLOCK
← × →

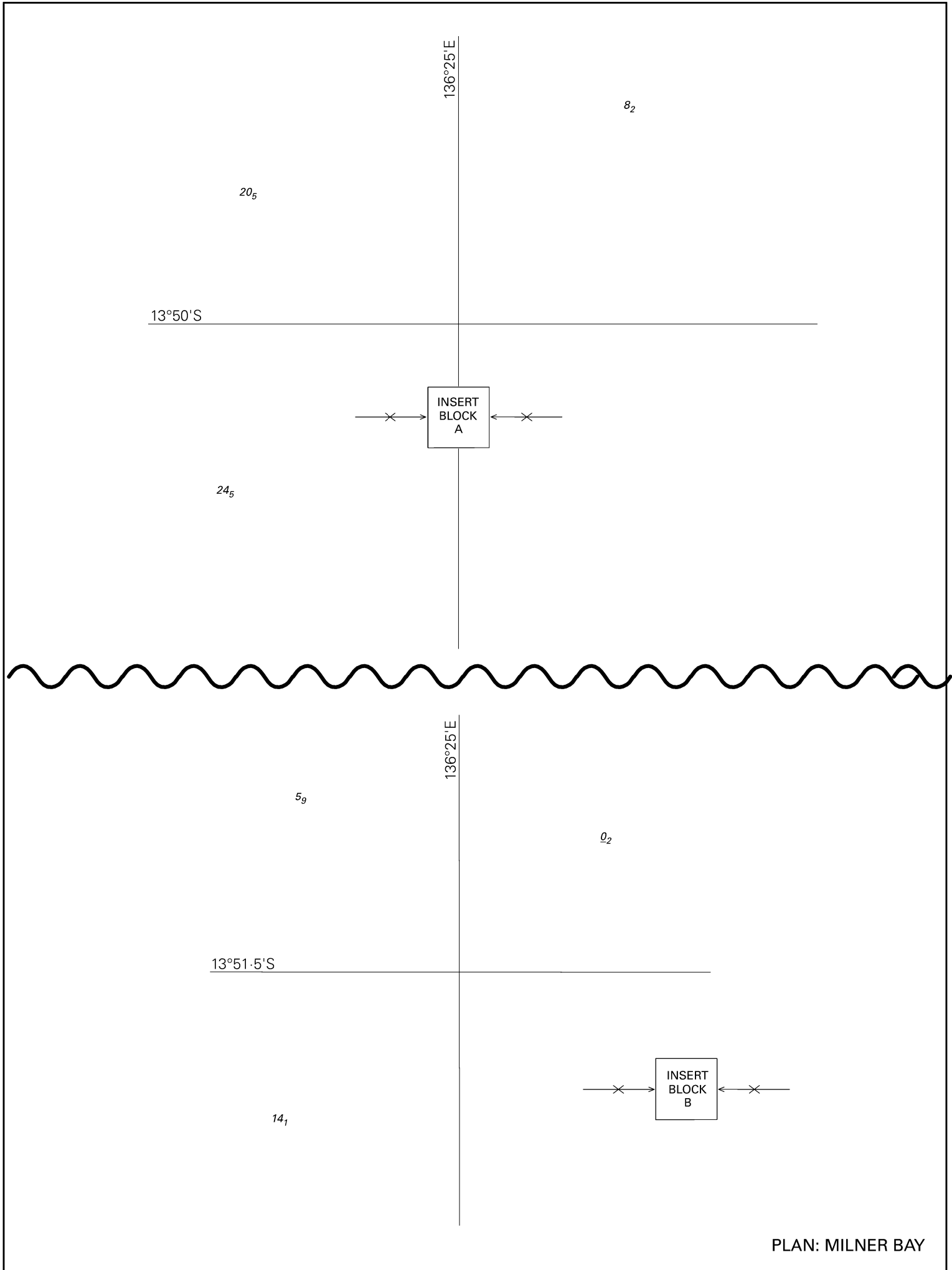


← × → INSERT BLOCK ← × →









PLAN: MILNER BAY

Previous Notice 650/2022

NTM 181/2023



Australian Government
Defence

AUS 14

© Commonwealth of Australia 2023

9°10'S

125°44'E

of// = of

66

98

62

PLAN: BETONA (BETANO)

NE 14/7/2017

NTM 182/2023



Australian Government
Defence

AUS 903

© Commonwealth of Australia 2023

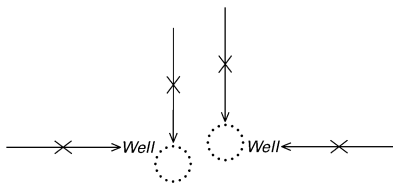
272

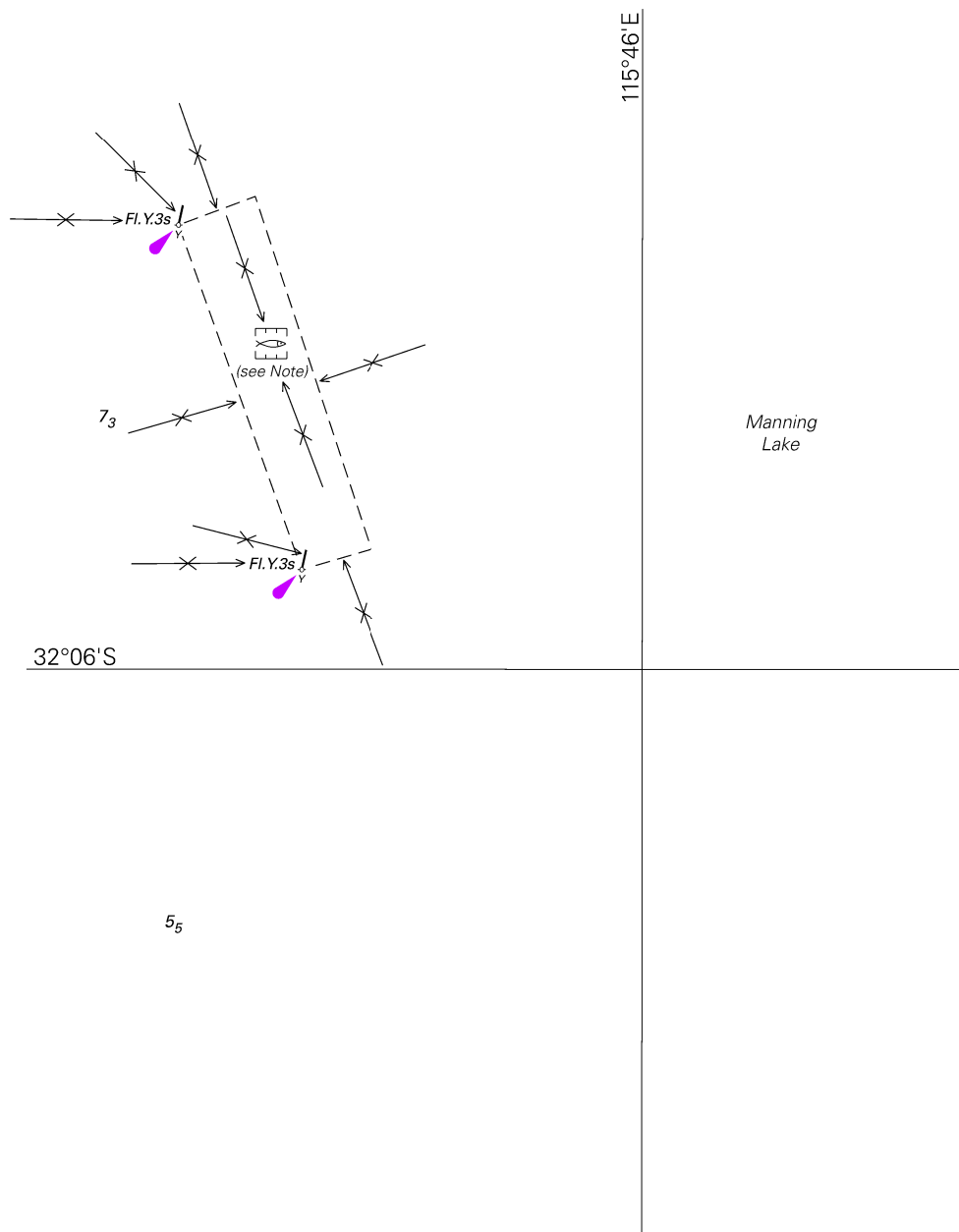
116°00'E

177

19°30'S

102





12₇

17₁

21°25'S

— × —>#

6₁

115°00'E

Previous Notice 1015/2022

NTM 185/2023



Australian Government
Defence

AUS 64

© Commonwealth of Australia 2023

37°30'S

139°30'E

95

636

of

134



37°30'S

139°30'E

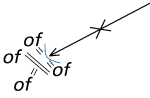
95

of

636

134





5129

140°00'E

40°00'S

3946

3844

Previous Notice 59/2023

NTM 186/2023




Australian Government
Defence

AUS 4709 (INT 709)

© Commonwealth of Australia 2023

147°00'E

15₇

58

39°00'S

60

15M ← *In lieu* →

NE 17/2/2023

NTM 187/2023



Australian Government
Defence

AUS 487

© Commonwealth of Australia 2023

147°15'E

61

In lieu
15M

39°30'S

56

64

Previous Notice 128/2023

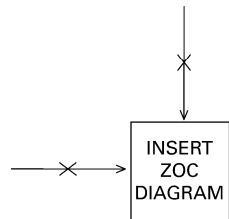
NTM 187/2023

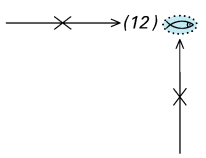
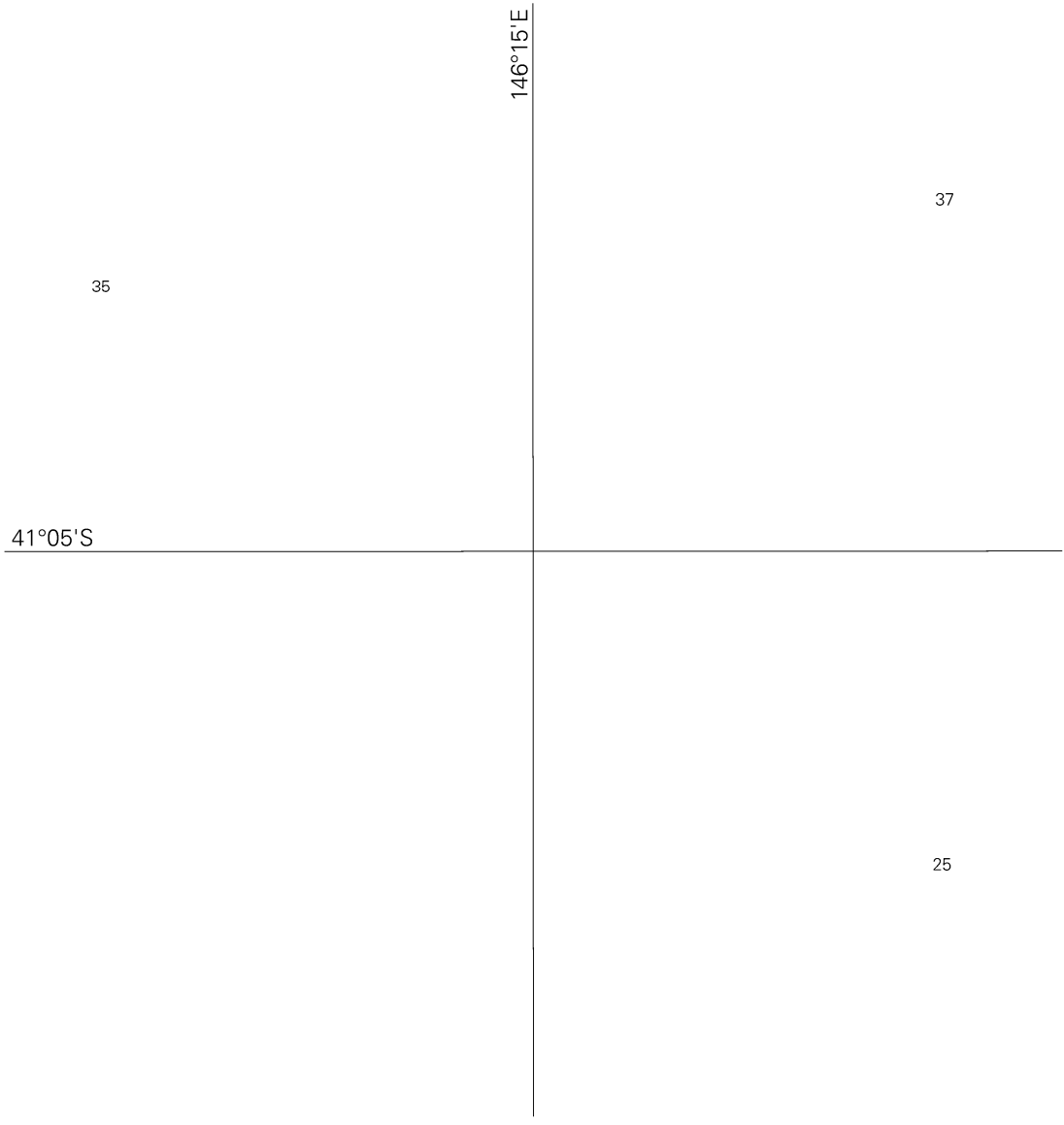


Australian Government
Defence

AUS 802

© Commonwealth of Australia 2023





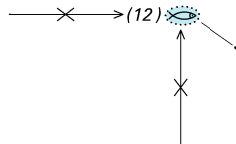
60

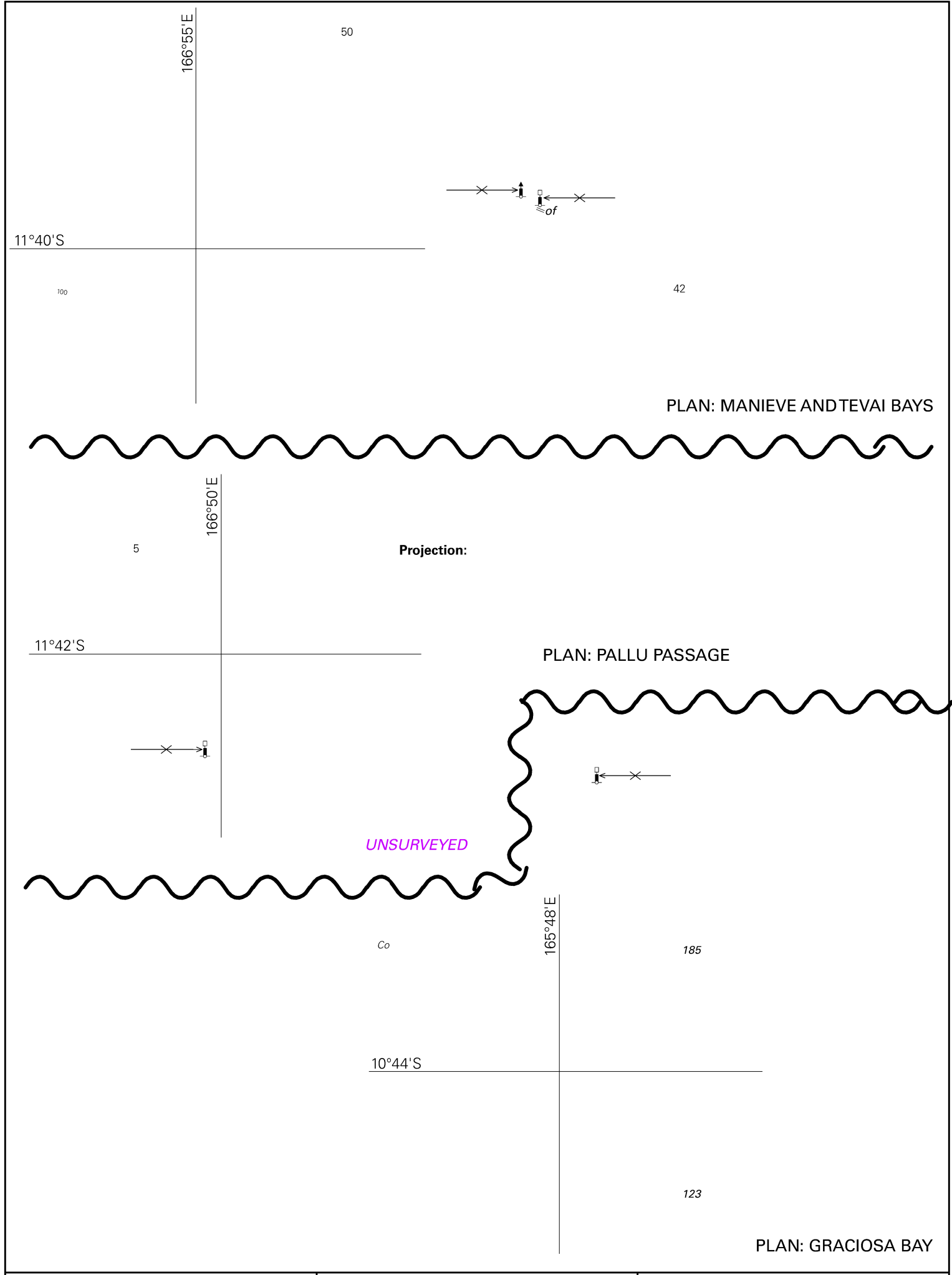
146°15'E

66

41°00'S

48





Previous Notice 724/2022

NTM 190/2023



SLB 107

© Commonwealth of Australia 2023