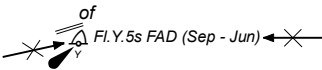


48

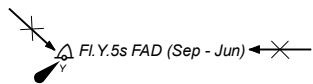


150°15'E

36°30'S

260





126

151°30'E

34°00'S

327

Previous Notice 1021/2020

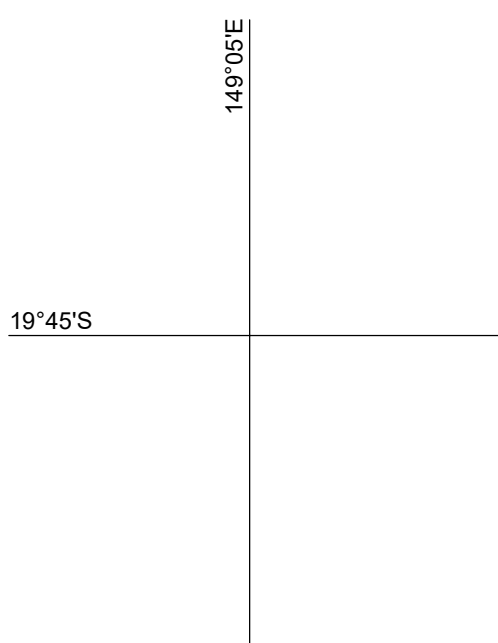
NTM 136/2021



AUS 808

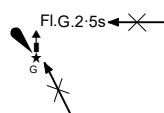
© Commonwealth of Australia 2021





44

63



**PLAN: HOOK REEF**

*Previous Notice 339/2020*

NTM 138/2021



AUS 254

© Commonwealth of Australia 2021

0<sub>7</sub>

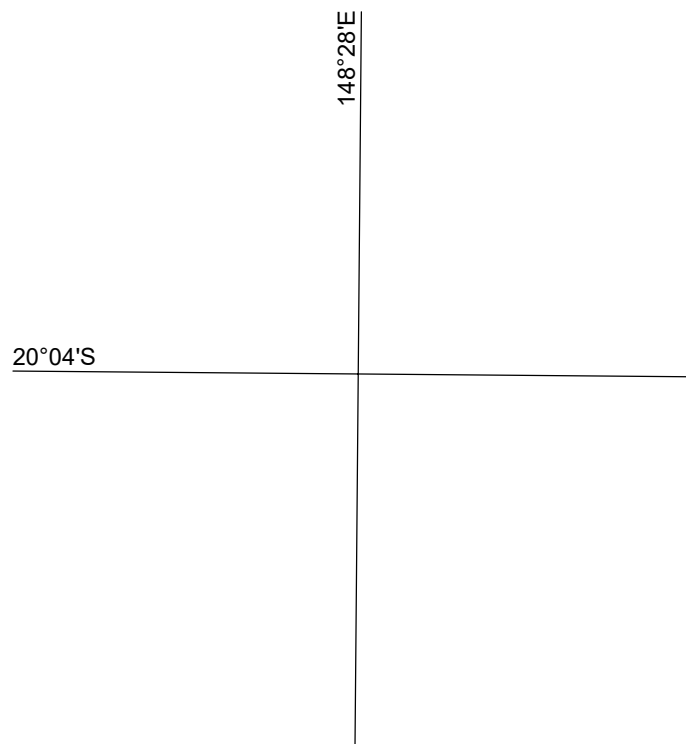
153°10'E

27°23'S

*In lieu*  
→ Fisherman Islands  
Tanker Terminal

4<sub>6</sub>





Moorings ← ×

3 ← ×

of

of 2<sub>4</sub> ← ×

of

2<sub>1</sub>

Previous Notice 134/2020

NTM 140/2021



Australian Government  
Department of Defence

AUS 268

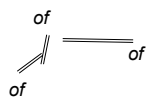
© Commonwealth of Australia 2021

13<sub>4</sub>



153°00'E

25°50'S



153°10'E

32

25°50'S

39

12<sub>5</sub>

Previous Notice 94/2021

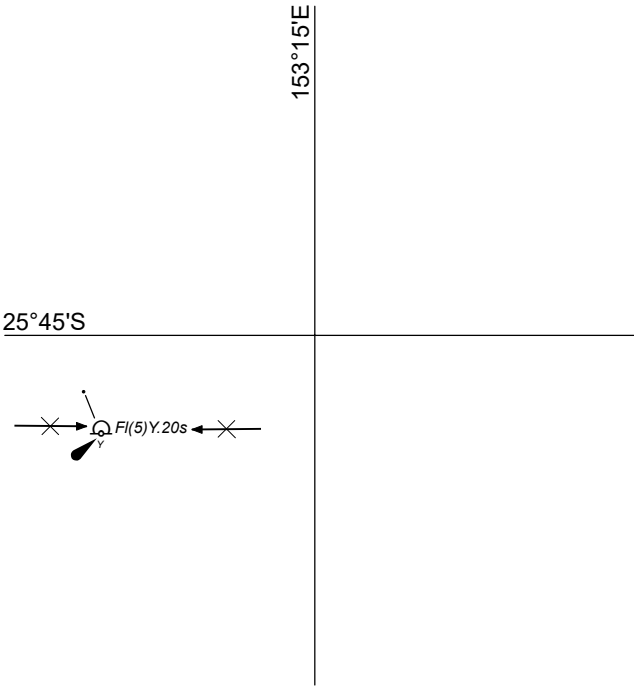
NTM 141, 142/2021



AUS 240

© Commonwealth of Australia 2021

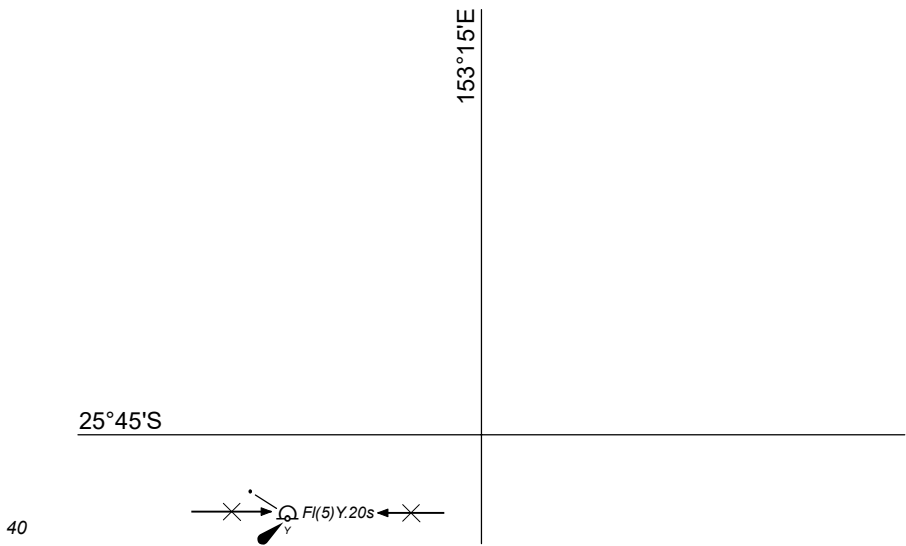
44

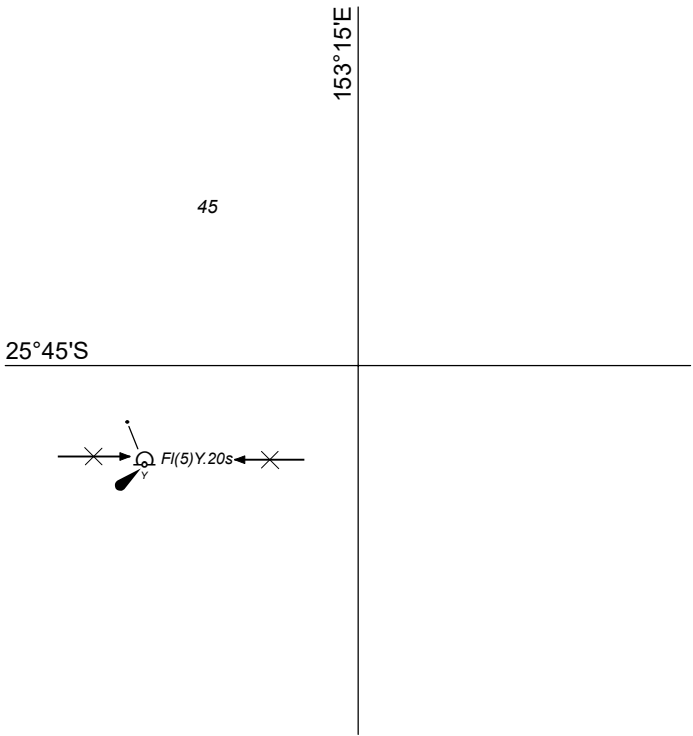


46





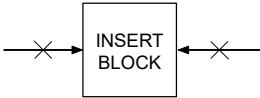




5<sub>4</sub>

149°14'E

21°06'S



9<sub>8</sub>

PLAN: MACKAY HARBOUR

Previous Notice 1024/2020

NTM 143/2021



Australian Government  
Department of Defence

AUS 250

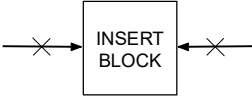
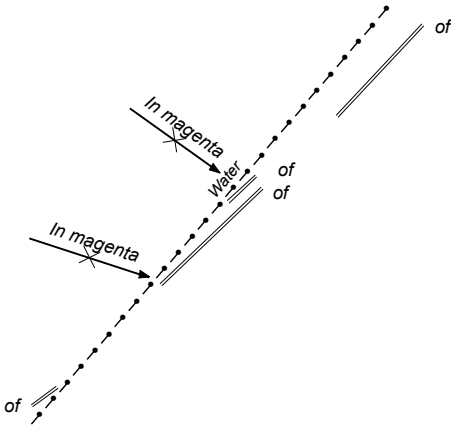
© Commonwealth of Australia 2021

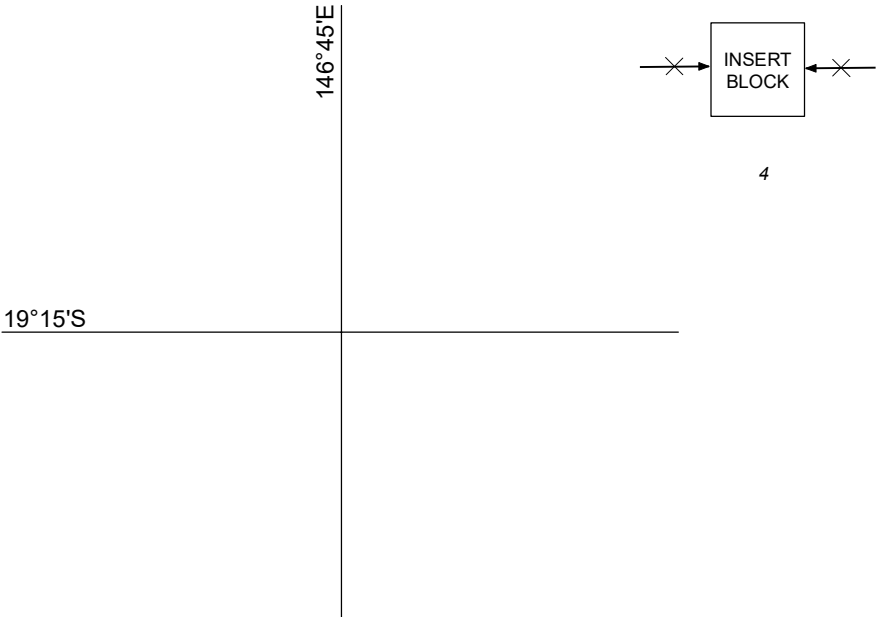
0<sub>3</sub>

146°50'E

19°10'S

4





409

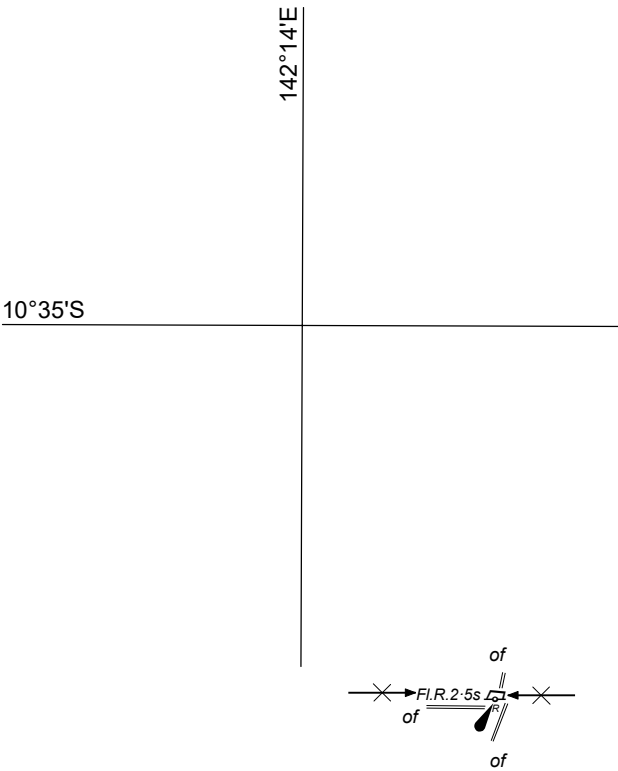
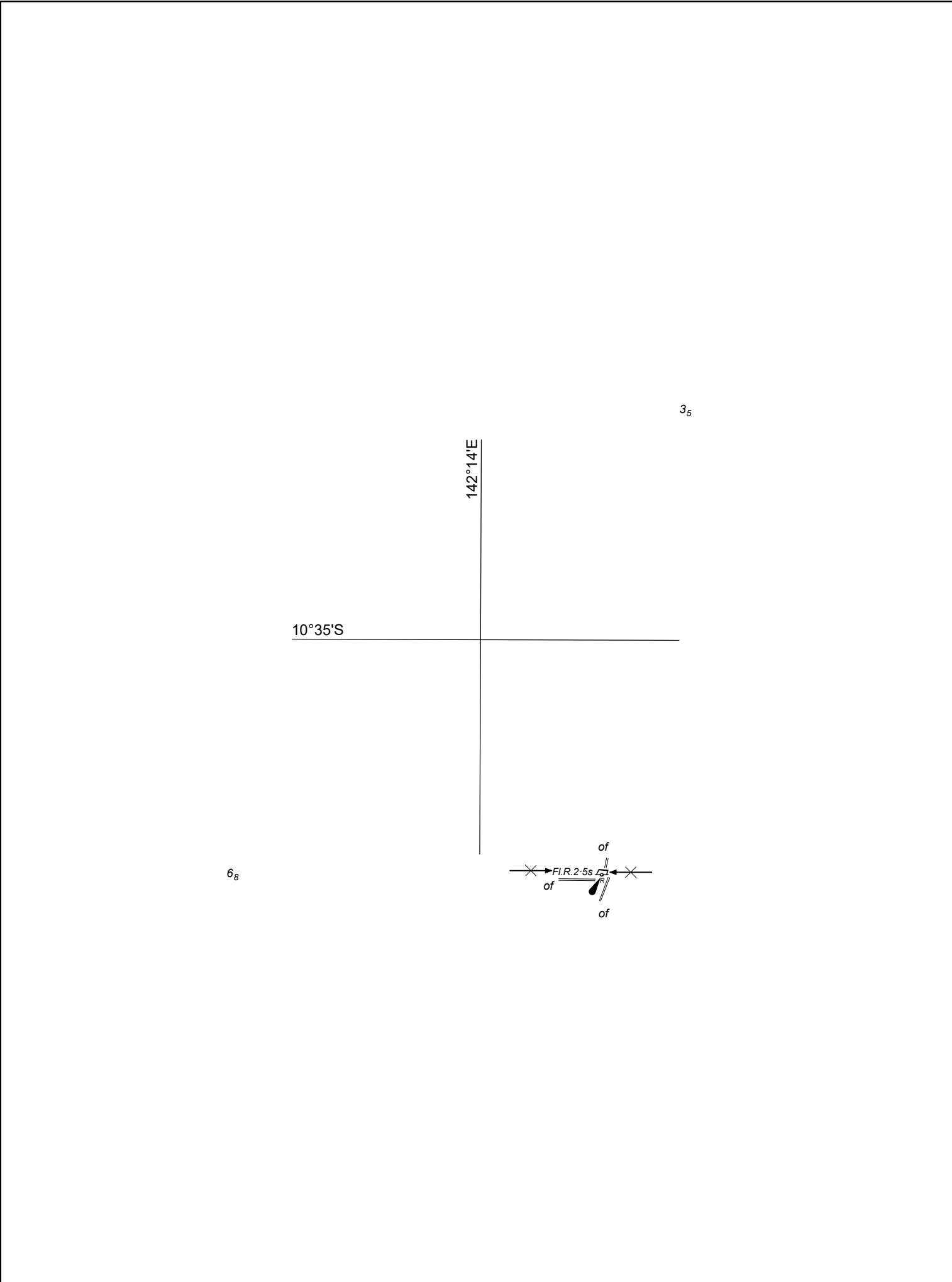
148°00'E

02°00'S

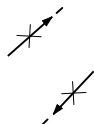
PNG 391 ~~In lieu~~  
In magenta

494





3<sub>5</sub>



11°45'S

130°40'E

0<sub>3</sub>

NE 15/5/2020

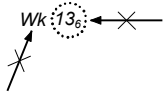
NTM 147/2021



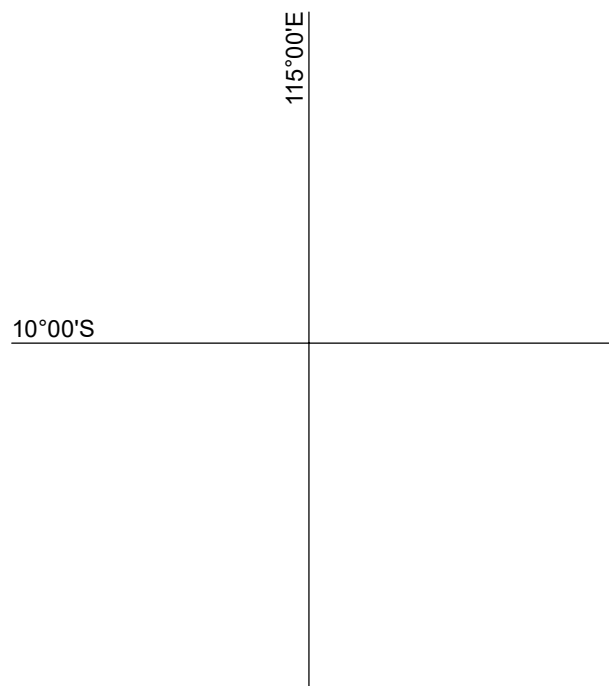
AUS 23

© Commonwealth of Australia 2021





42



3383

Previous Notice 949/2020

NTM 148/2021



AUS 4708  
(INT 708)

© Commonwealth of Australia 2021

8<sub>4</sub>

116°43'E


20°38'S

6<sub>7</sub>

of of of of

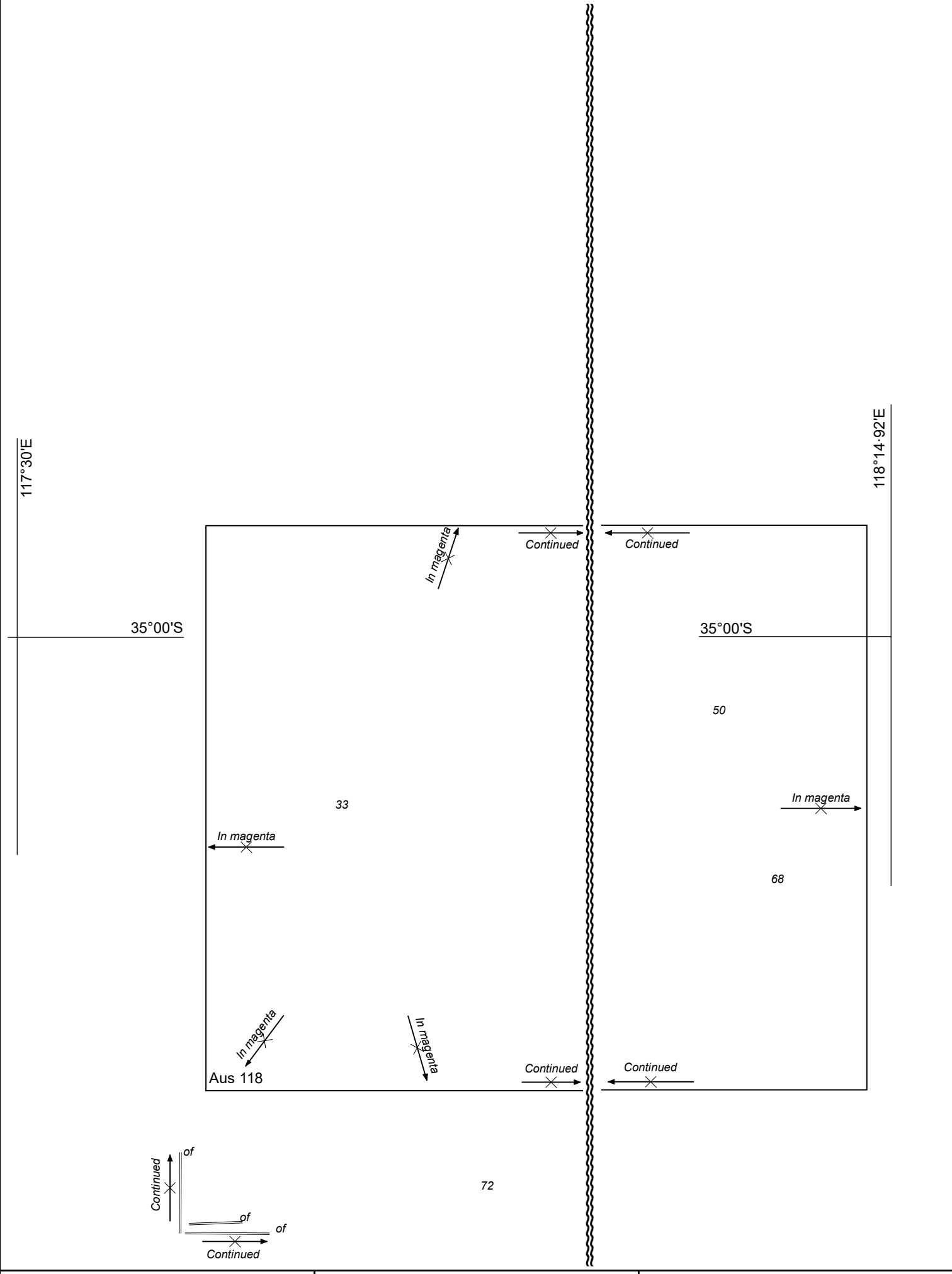


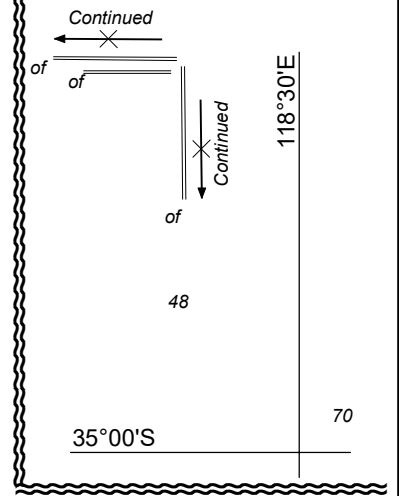
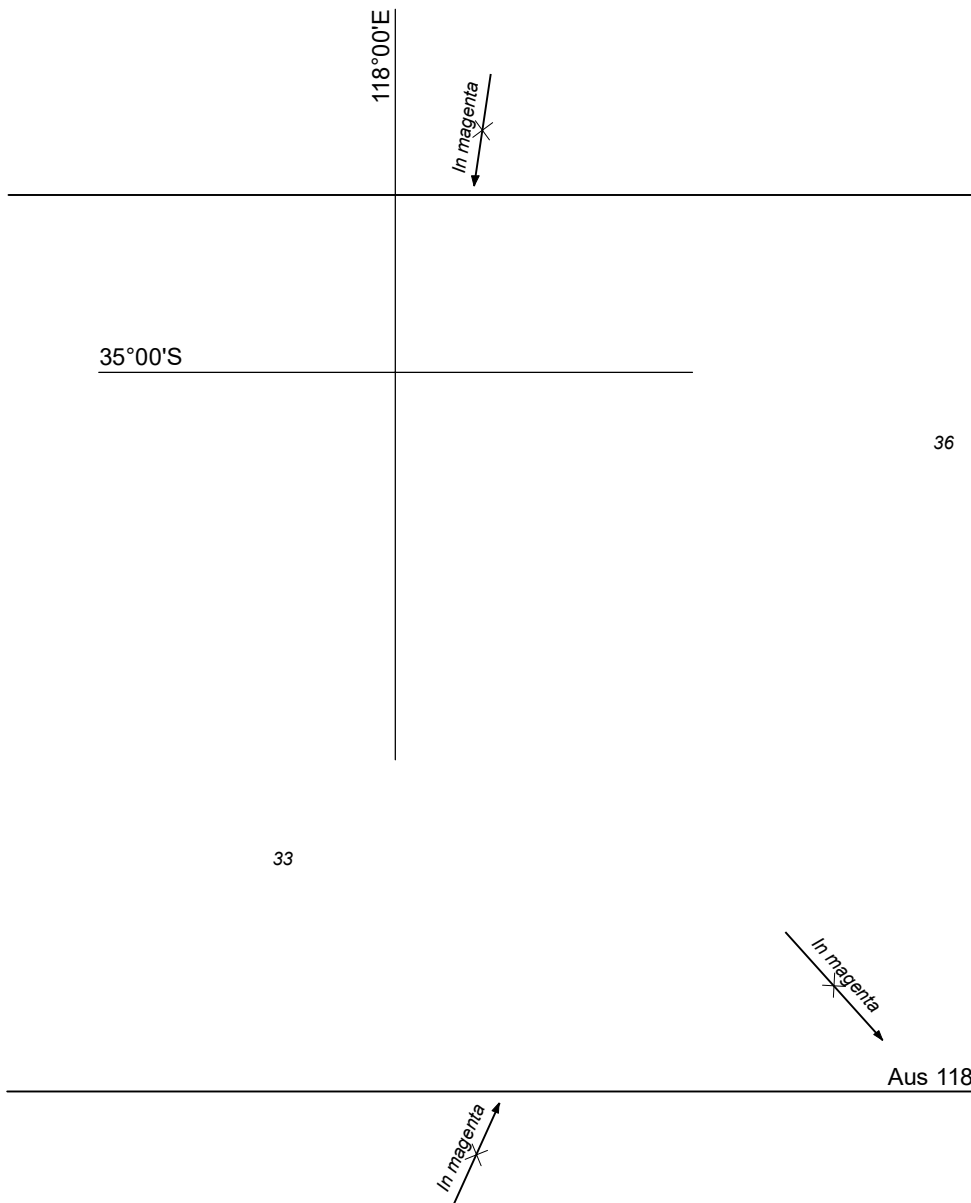
8<sub>9</sub>

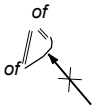


of  
of  
of

3<sub>5</sub>







$0_4$

096°45'E

12°15'S

3940



