

Crowdy
Head

152°06'E



Coolongolook River

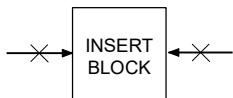
32°15'S

32°45'S

56

152°15'E

136



Previous Notice 925/2021

NTM 967/2021

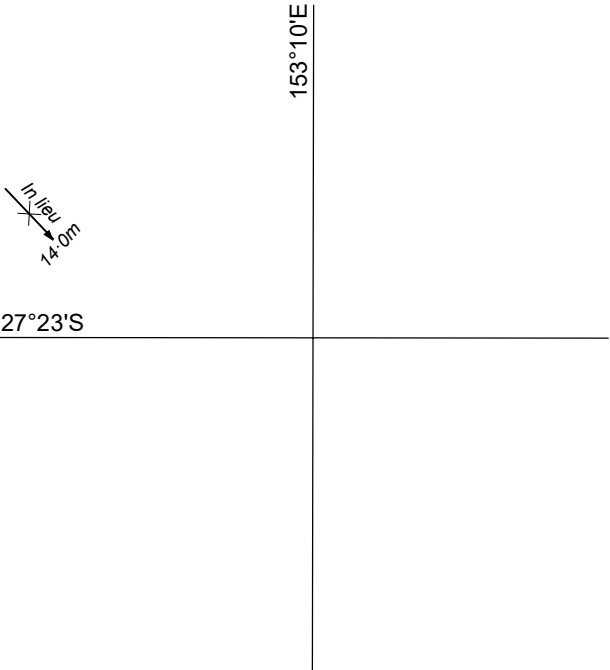


Australian Government
Department of Defence

AUS 810

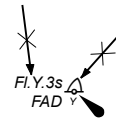
© Commonwealth of Australia 2021

0₉

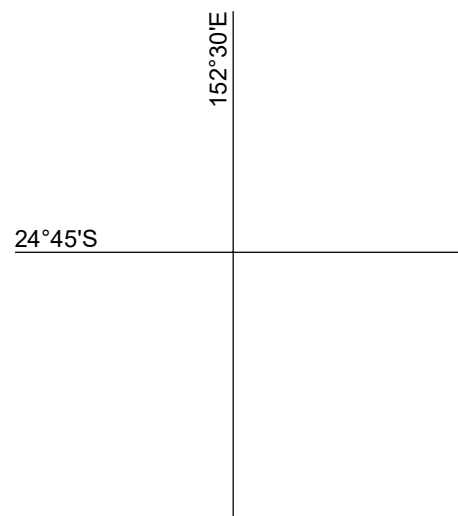


4₆





8₅



16₇

NE 20/8/2021

NTM 969/2021

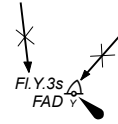


Australian Government
Department of Defence

AUS 817

© Commonwealth of Australia 2021

13₂



152°30'E

24°45'S

15₇

Previous Notice 927/2021

NTM 969/2021

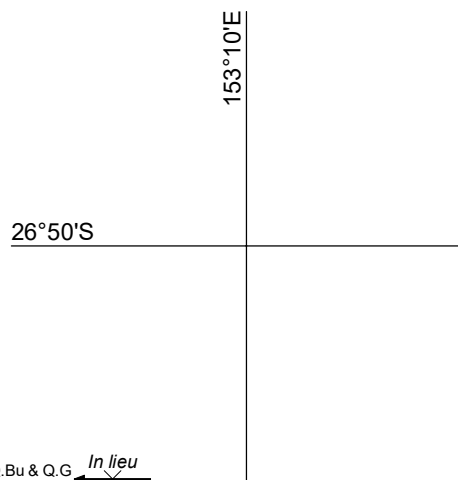


Australian Government
Department of Defence

AUS 818

© Commonwealth of Australia 2021

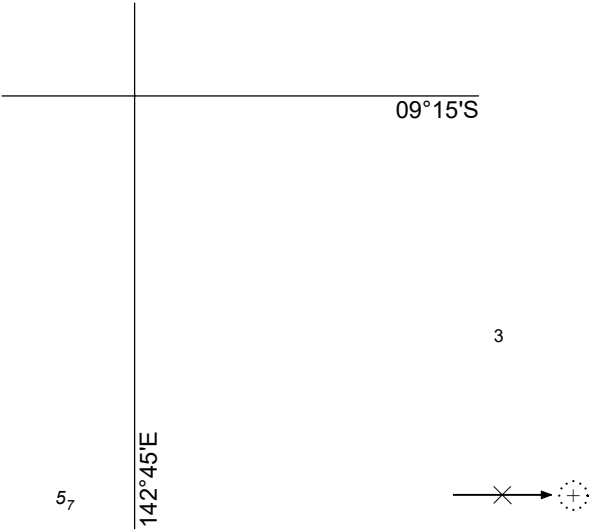
13₄

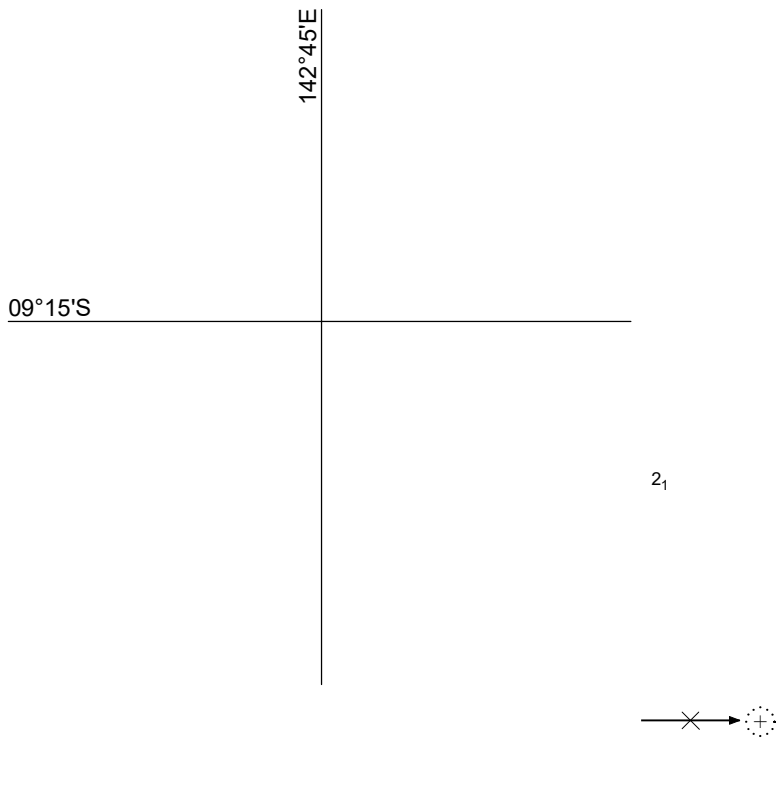



Q.Bu & Q.G
(F Day) NW1 ← *In lieu* ✕

13









of of
of 4
of

30₆

124° 15'E

15° 30'S

25₁

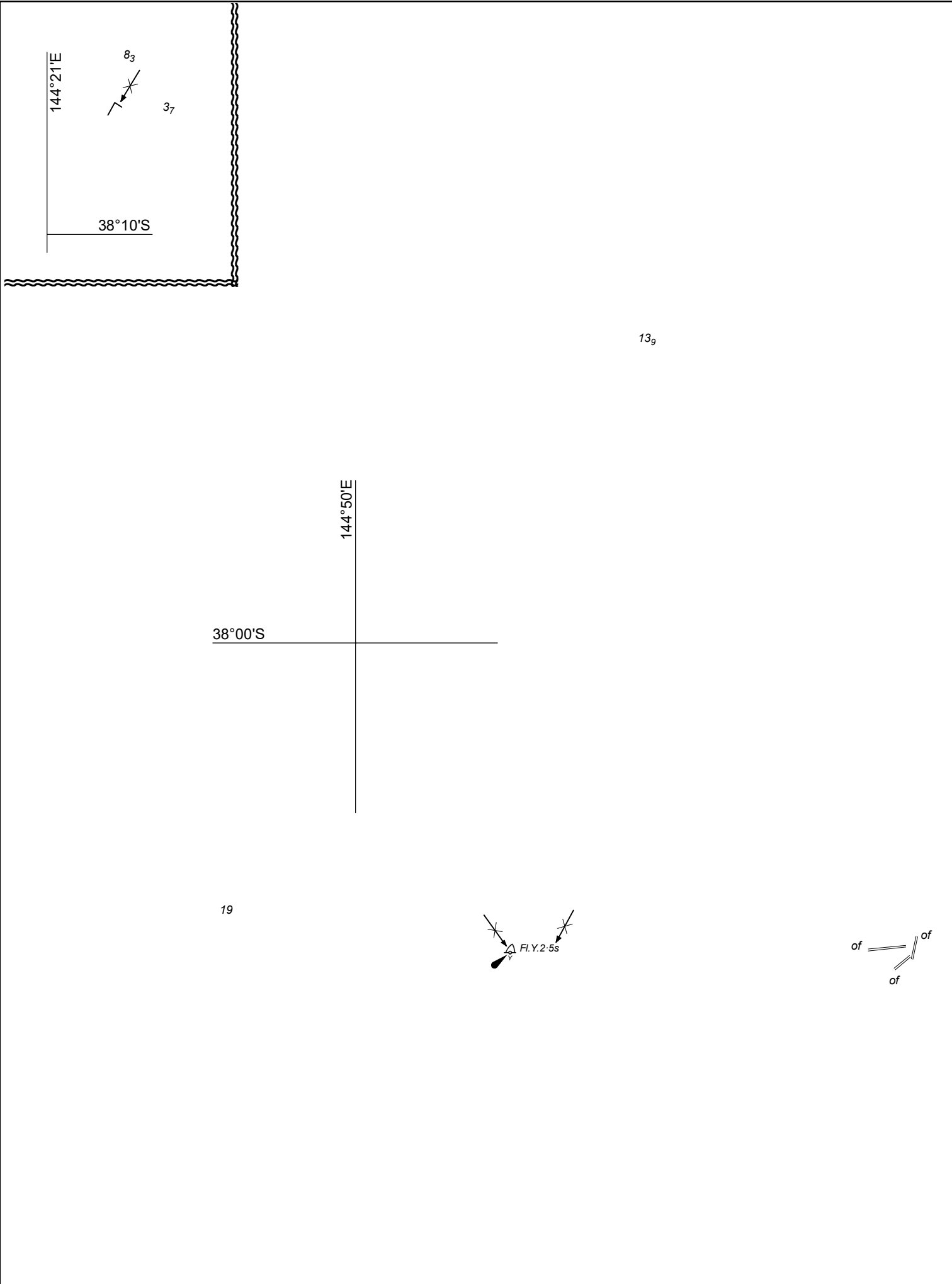
Previous Notice 937/2021

NTM 972/2021



AUS 730

© Commonwealth of Australia 2021



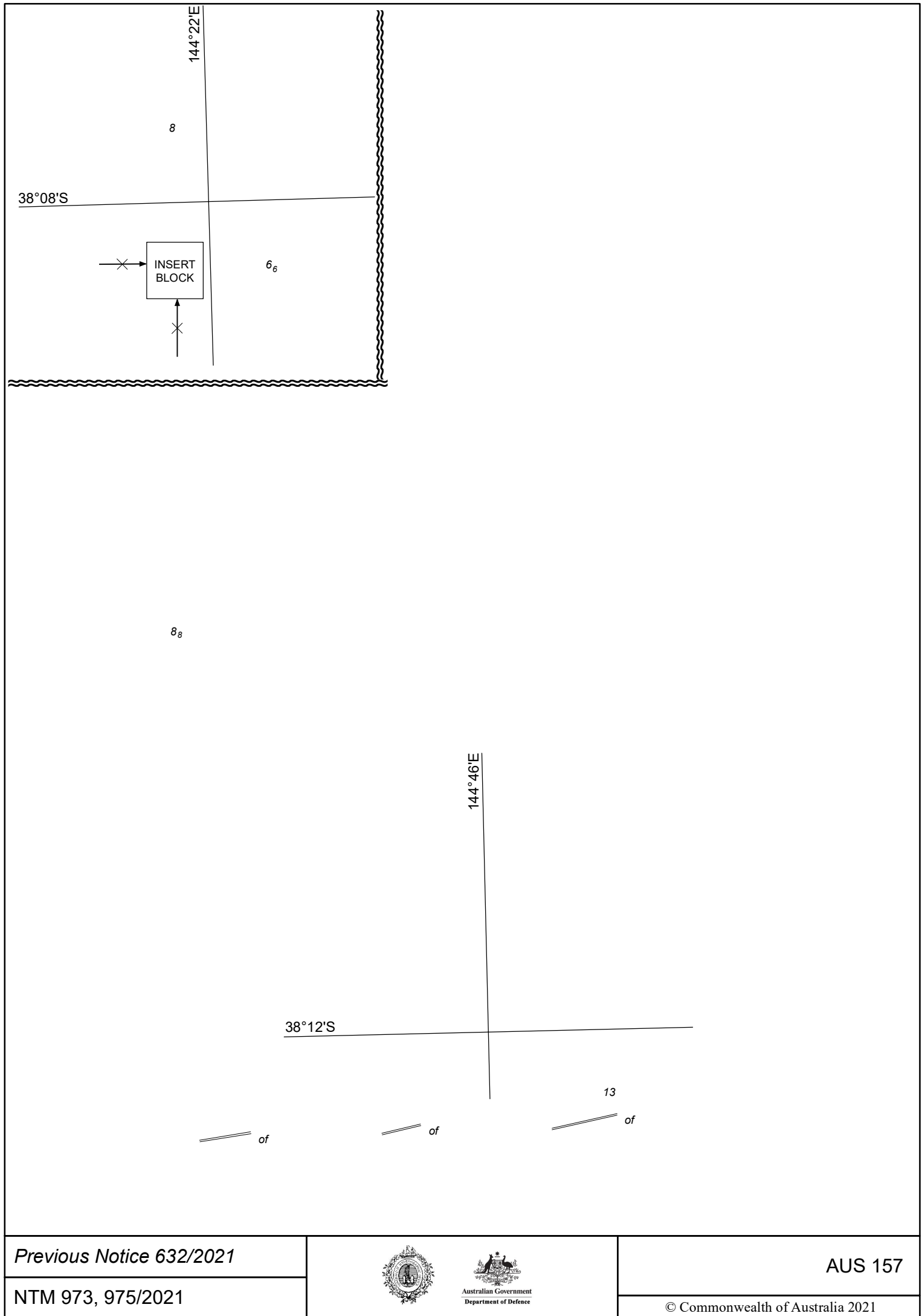
Previous Notice 838/2021

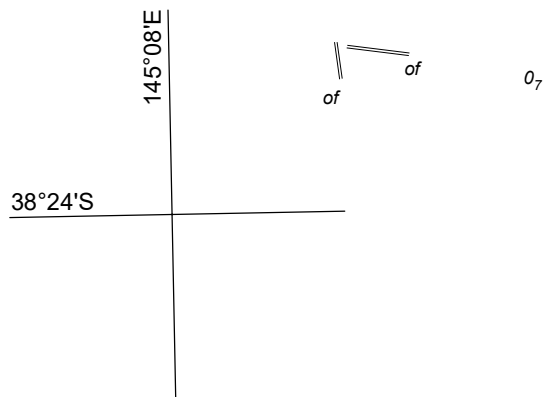
NTM 973, 974/2021



AUS 143

© Commonwealth of Australia 2021





59



86

144°00'E

39°30'S

35

of of



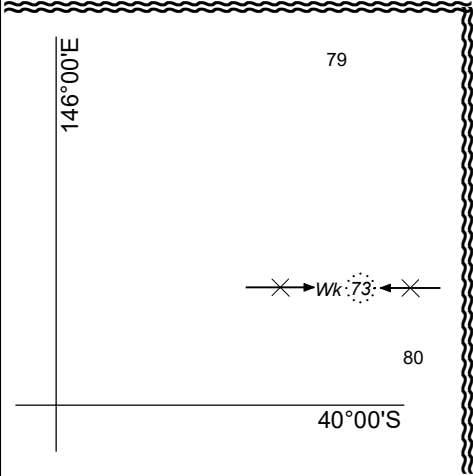
38

of of

144°00'E

40°00'S

33



Previous Notice 837/2021

NTM 977, 978/2021



AUS 487

© Commonwealth of Australia 2021

of
of

29

—X→i12gWk←X—

39°50'S

144°10'E

26



