

*To accompany Australian Notice to Mariners 552/2021*

**RESTRICTED AREA**

Unauthorised vessels and boats are not permitted in the area indicated.

*Note for chart Aus 64*

*To accompany Australian Notice to Mariners 552/2021*

**ELECTRONIC NAVIGATIONAL CHART (ENC)**

Larger scale ENC content exists in this area. When using electronic navigation systems, certain vessels (e.g. restricted by depth or size) may benefit from the additional level of detail shown in the largest scale ENC product available.

*Note for chart Aus 64*

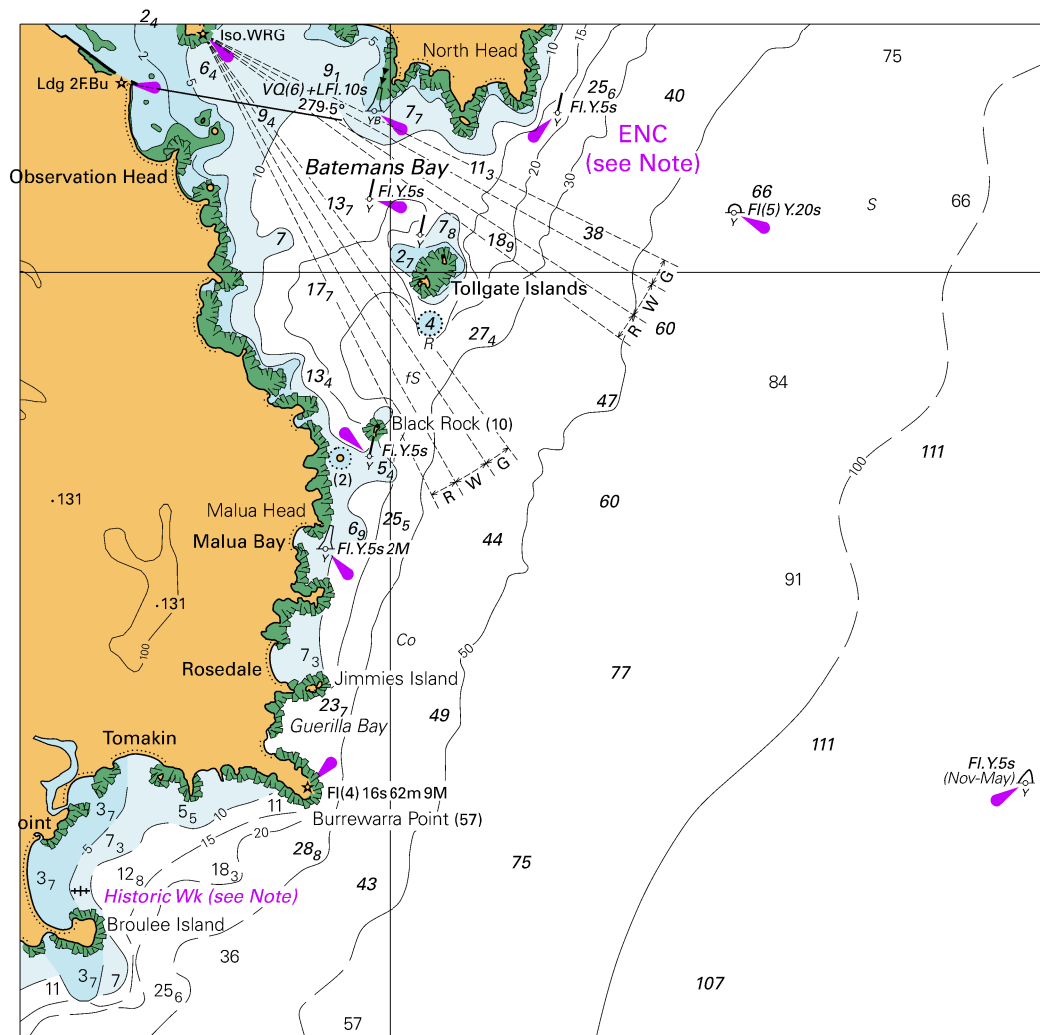
*To accompany Australian Notice to Mariners 553/2021*

**CAUTIONARY AREA AND PETROLEUM  
SAFETY ZONE**

Mariners are advised to exercise caution and allow an adequate safe distance when navigating in close proximity to offshore oil and gas structures. Within the Cautionary Area a Petroleum Safety Zone extends for a radius of 500 metres around offshore structures into which entry is prohibited to all unauthorised vessels. For details see Mariners Handbook for Australian Waters AHP 20.

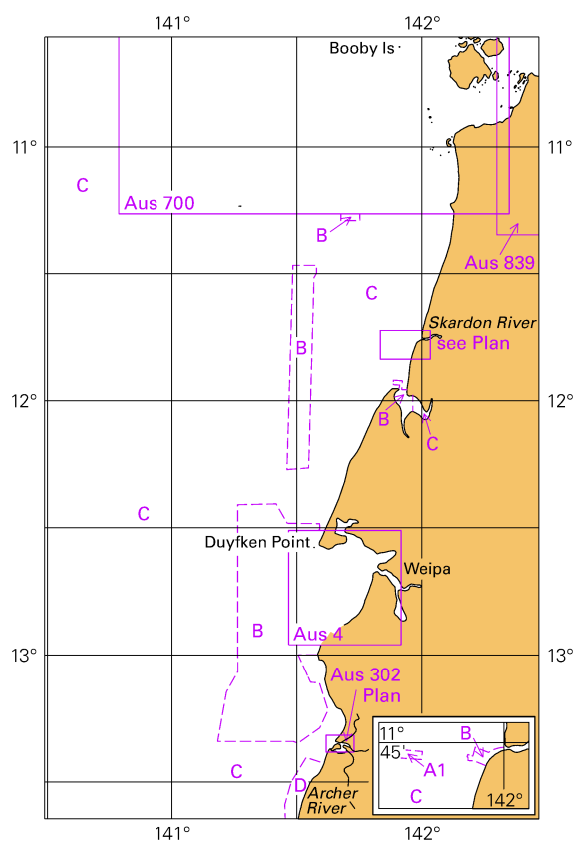
*Note for chart Aus 322*

To accompany Australian Notice to Mariners 548/2021



To accompany Australian Notice to Mariners 549/2021

Zone of Confidence (ZOC) Diagram

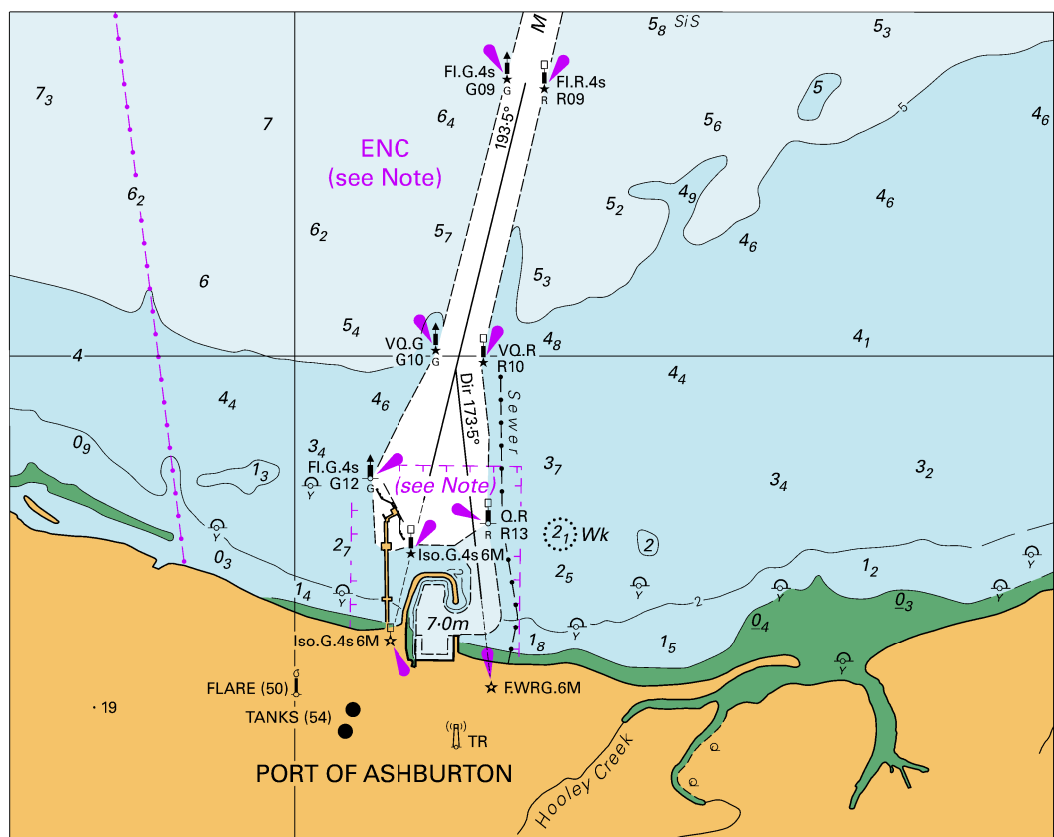


© Commonwealth of Australia 2021

Block for chart Aus 301

(65.4 x 103.7mm)

To accompany Australian Notice to Mariners 552/2021

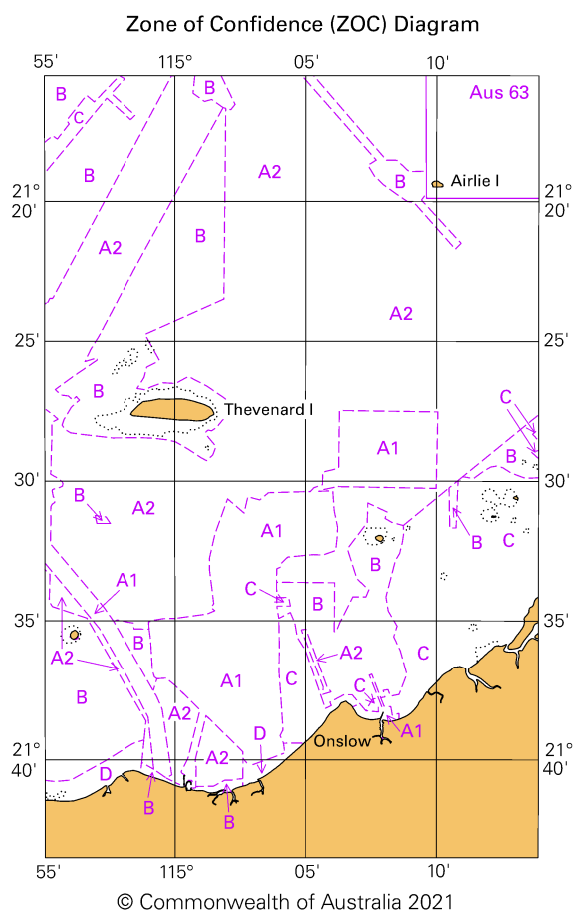


Block A for chart Aus 64

© Commonwealth of Australia 2021

(138.0 x 109.3mm)

To accompany Australian Notice to Mariners 552/2021

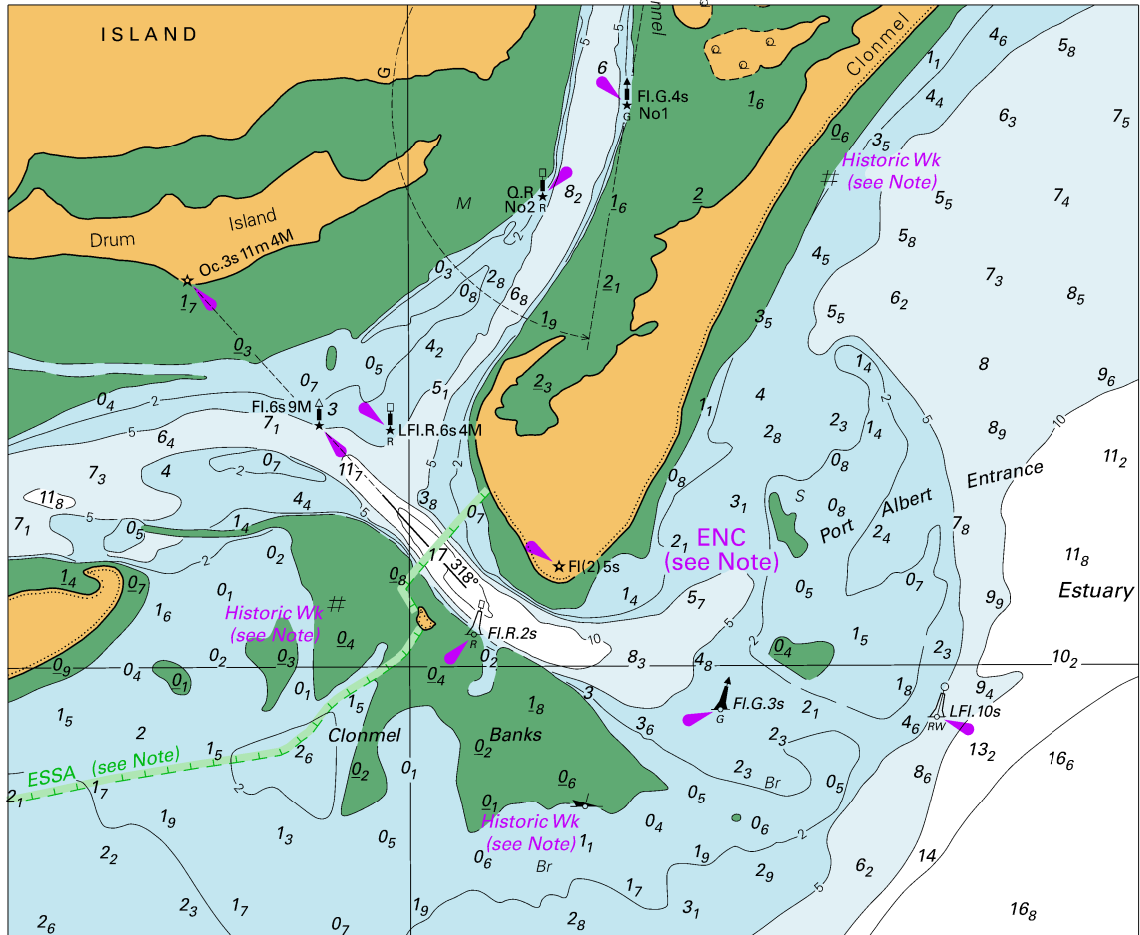


Block for chart Aus 64

(65.1 x 103.4mm)



To accompany Australian Notice to Mariners 554/2021

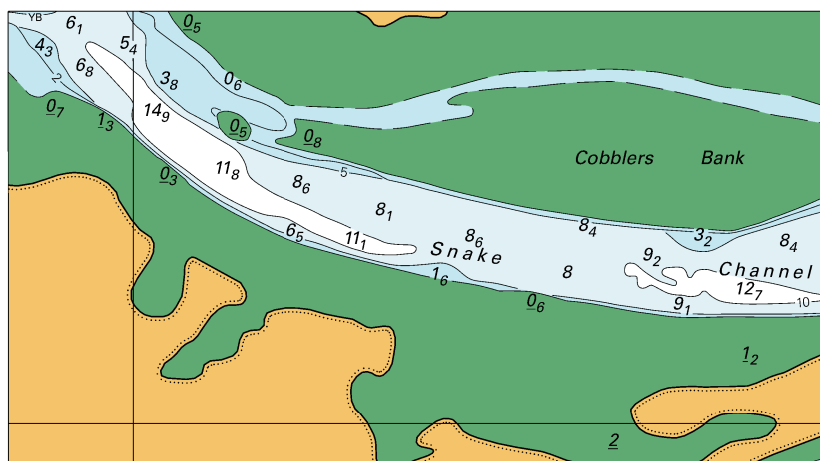


Block B for chart Aus181

© Commonwealth of Australia 2021

(149.5 x 123.3mm)

To accompany Australian Notice to Mariners 554/2021



Block A for chart 181

© Commonwealth of Australia 2021

(108.1 x 59.9mm)