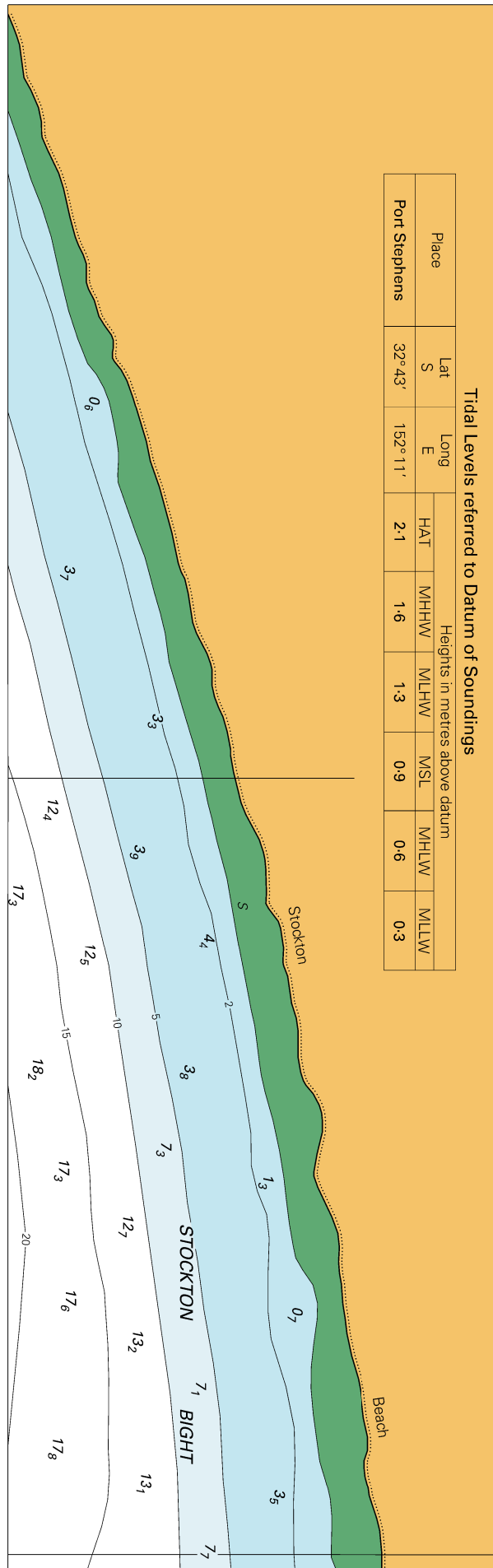


To accompany Australian Notice to Mariners 926/2021

Tidal Levels referred to Datum of Soundings

Place	Lat	Long	Heights in metres above datum					
			HAT	MHHW	MLHW	MSL	MHLW	MLLW
Port Stephens	32° 43'	152° 11'	2.1	1.6	1.3	0.9	0.6	0.3

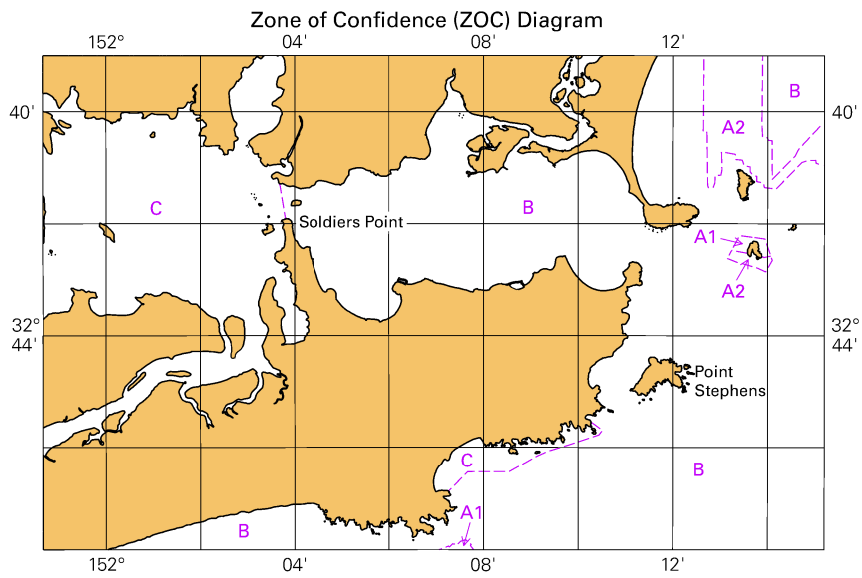


Block A for chart Aus 209

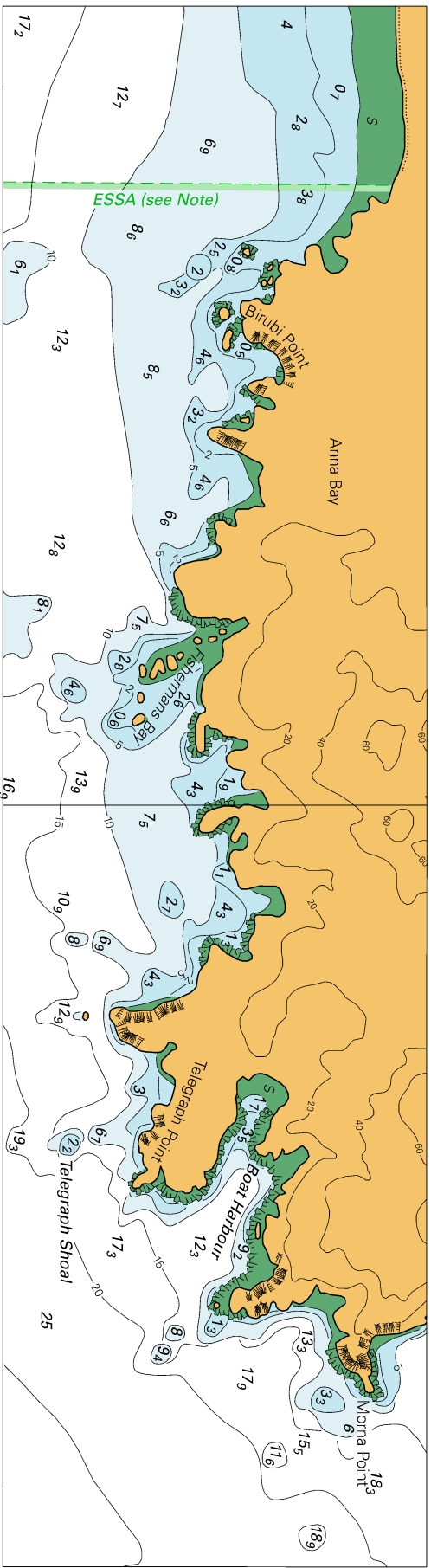
© Commonwealth of Australia 2021

(252.0 x 78.1mm)

To accompany Australian Notice to Mariners 926/2021



To accompany Australian Notice to Mariners 926/2021



Block B for chart Aus 209

© Commonwealth of Australia 2021

(238 5 x 64 8mm)