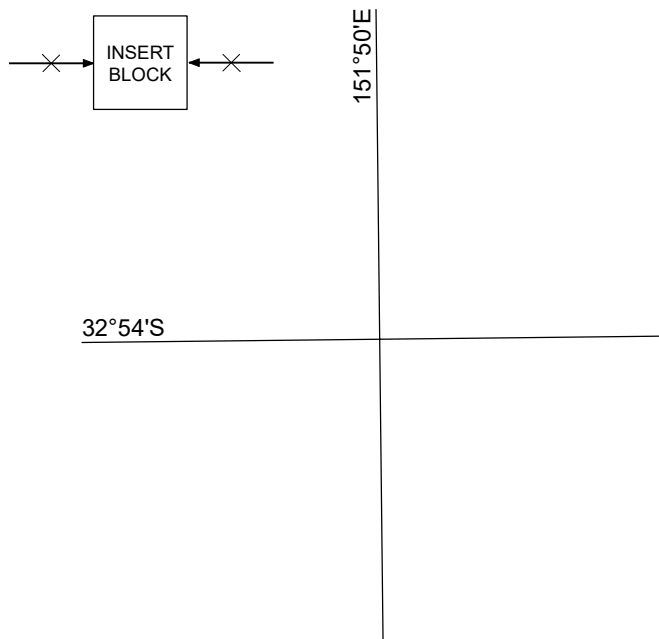


22



23


NE 31/5/2019

NTM 335/2020



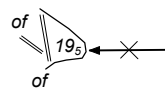
AUS 207

© Commonwealth of Australia 2020



24<sub>5</sub>

142°40'E



10°45'S

16<sub>5</sub>

Previous Notice 1013/2018

NTM 336/2020



Australian Government  
Department of Defence

AUS 292

© Commonwealth of Australia 2020

23<sub>5</sub>



10°45'S

142°45'E

23<sub>9</sub>


Previous Notice 586/2019


NTM 336/2020



AUS 839

© Commonwealth of Australia 2020







8

144°00'E

10°00'S

→ × → (12<sub>g</sub>)

13<sub>6</sub>



— ✕ —  
INSERT  
BLOCK  
— ✕ —

143° 15'E

19

09° 45'S

144° 00'E

23<sub>5</sub>

23<sub>5</sub>

09° 45'S

48

— ✕ — (12<sub>6</sub>)



of

149°00'E

16<sub>6</sub>

37


20°25'S

37

of  
VQ(9) 10s of In lieu

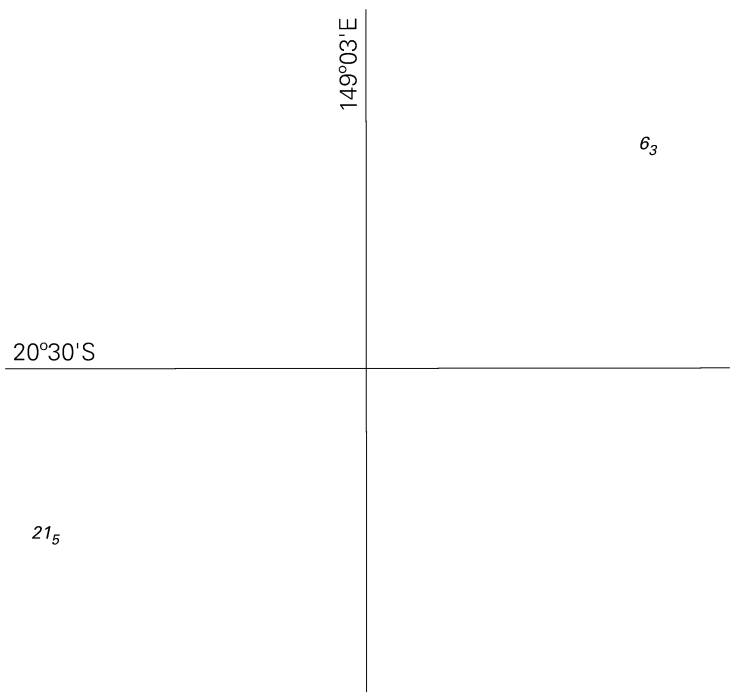
of





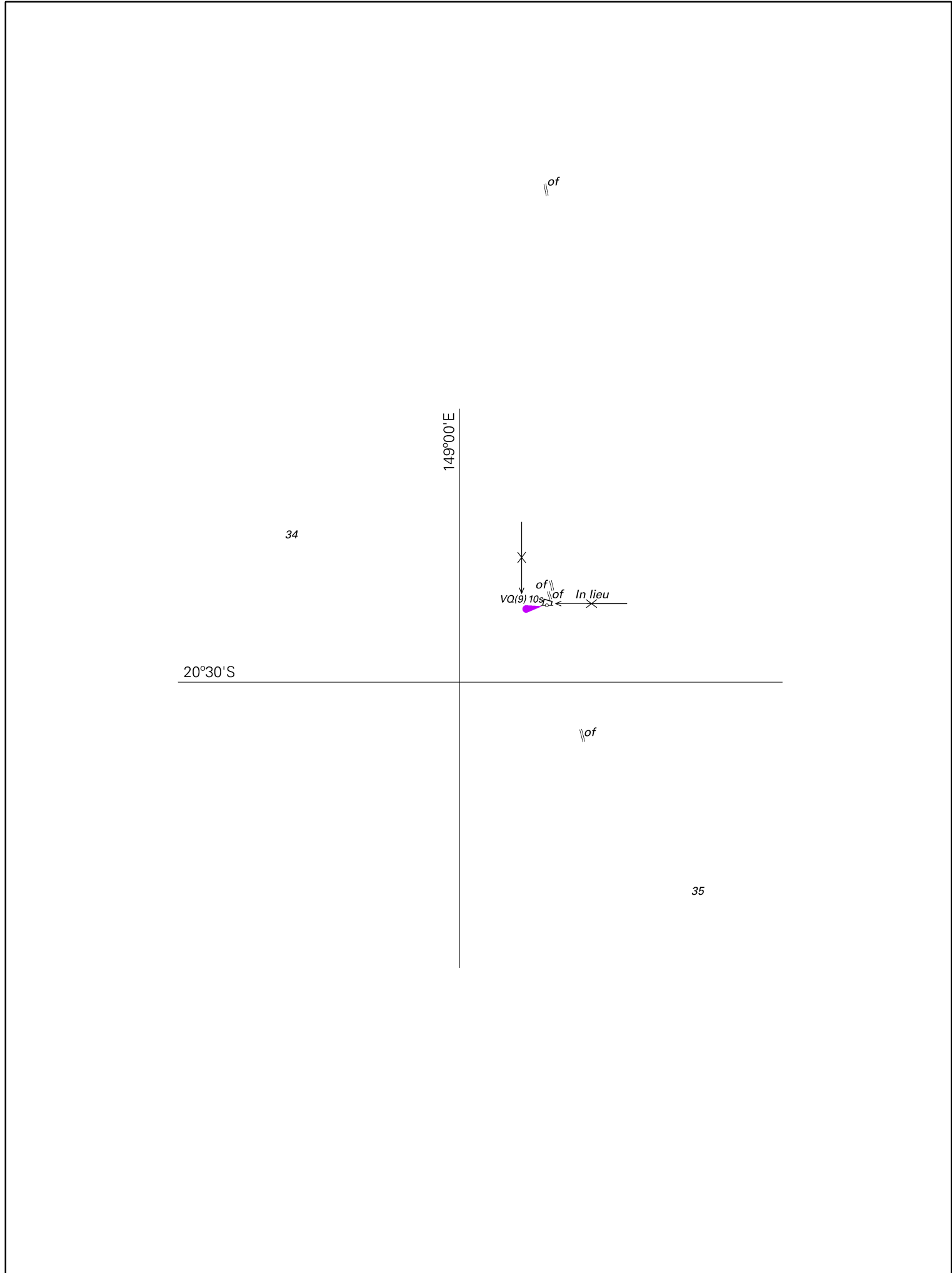
||of

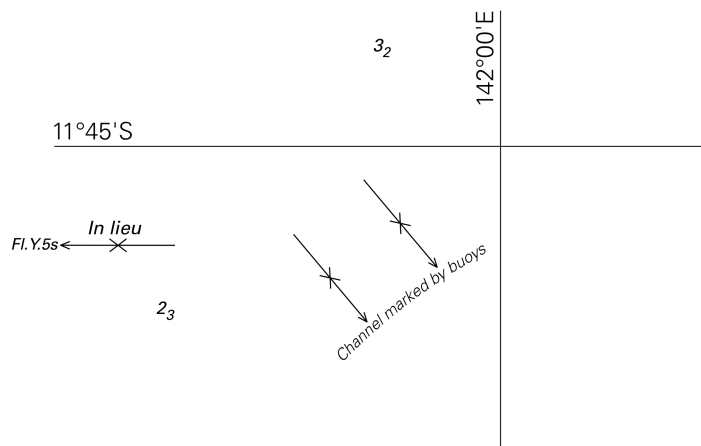
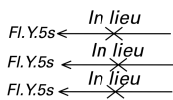
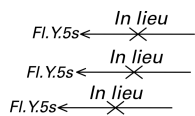
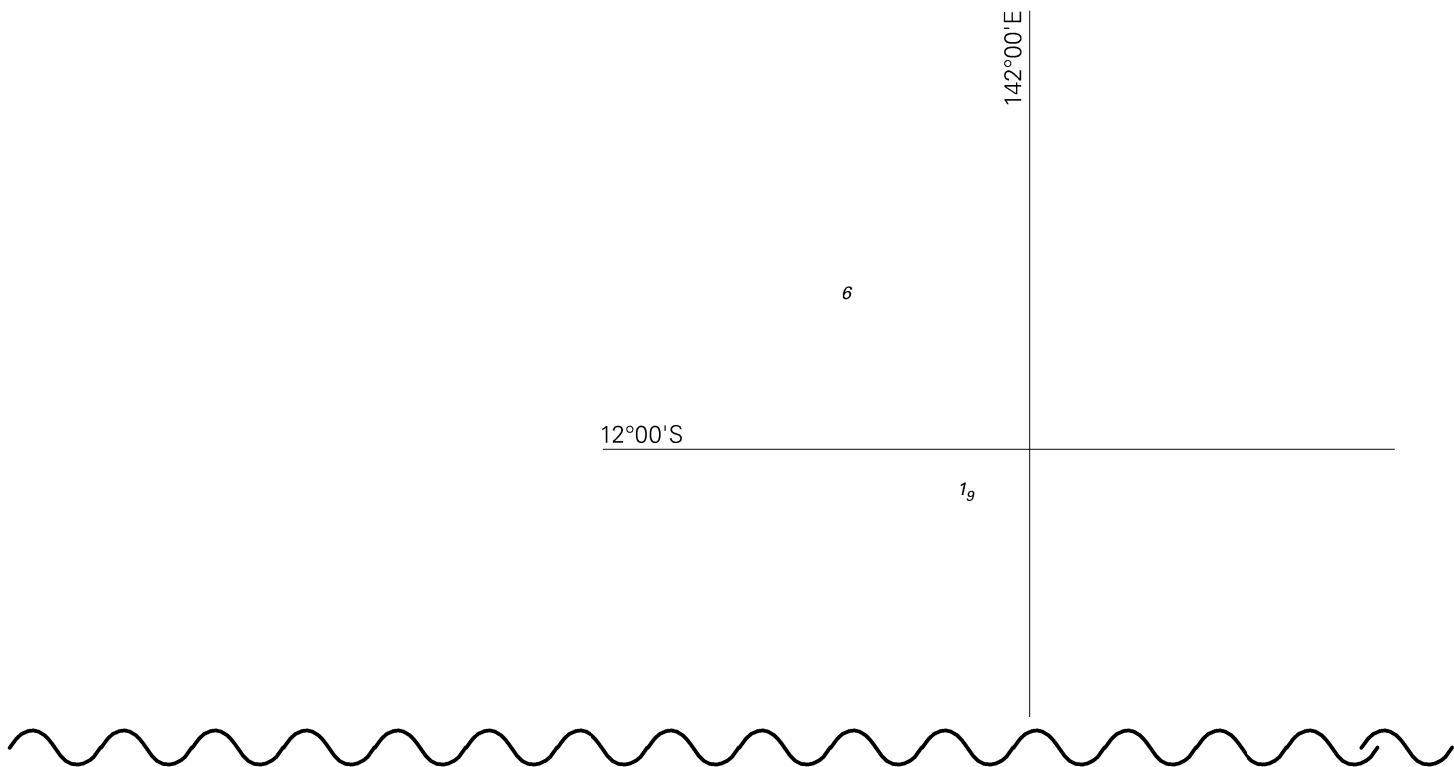
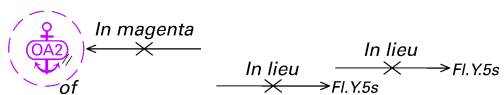
→ VQ(9) 10s *of* *of* *In lieu*



PLAN: LINDEMAN ISLAND







PLAN: SKARDON RIVER

Previous Notice 188/2020

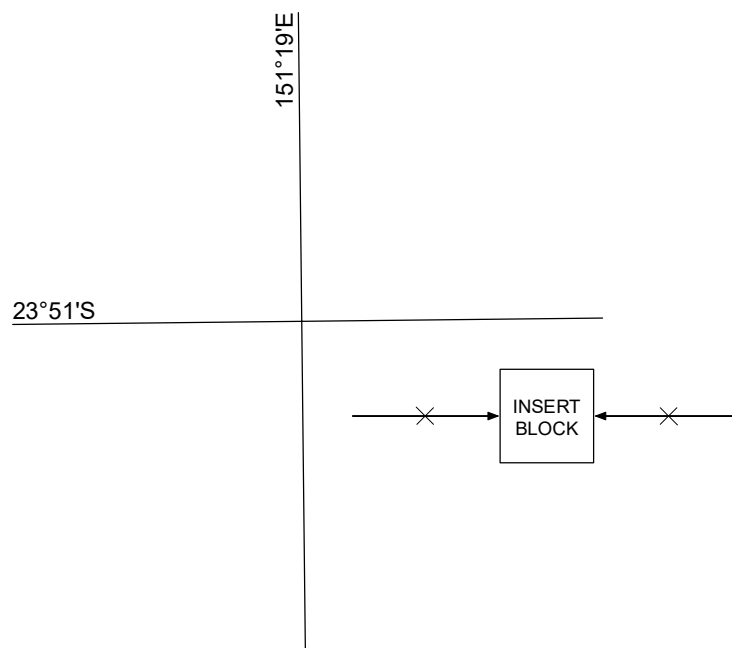
NTM 340, 341/2020



AUS 301

© Commonwealth of Australia 2020

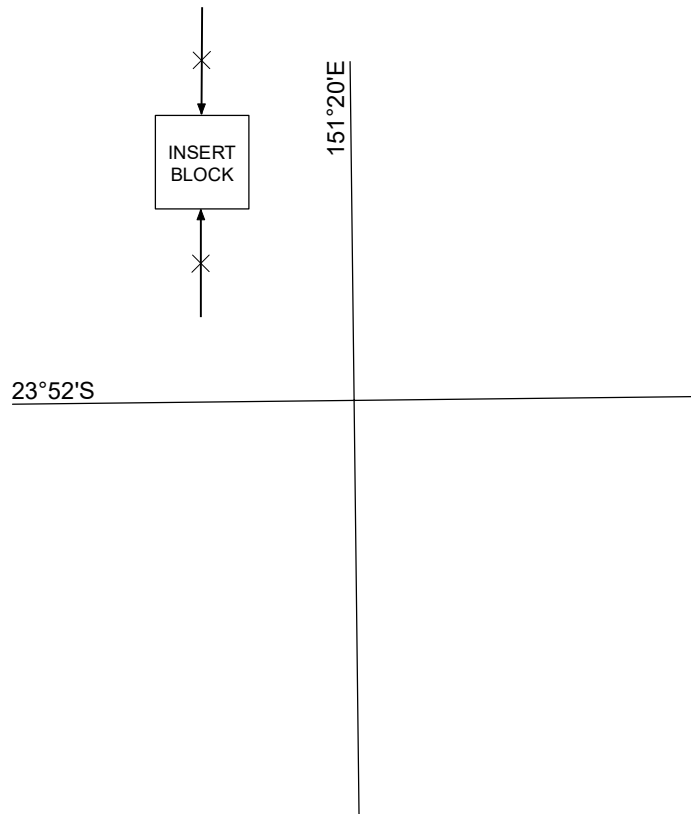
$\theta_3$



$12_4$



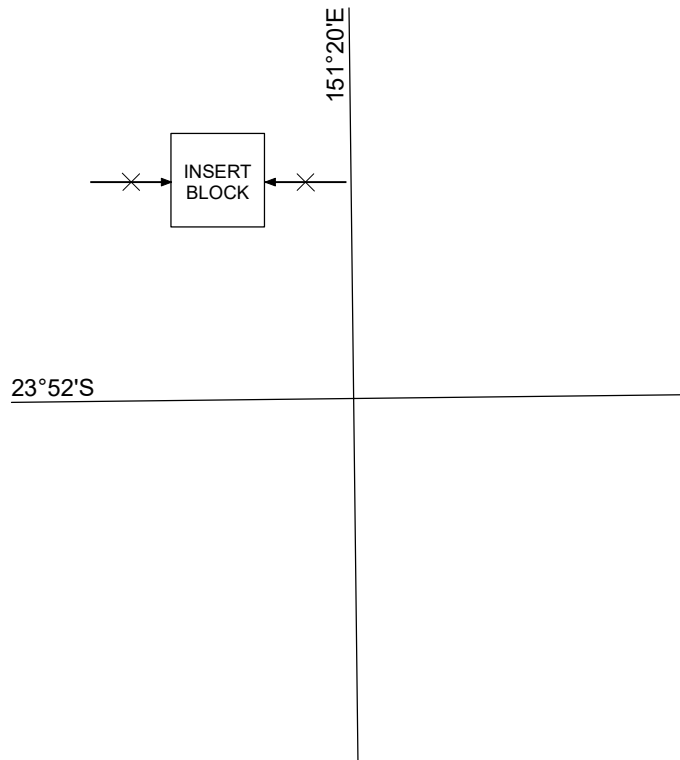
9



13<sub>3</sub>

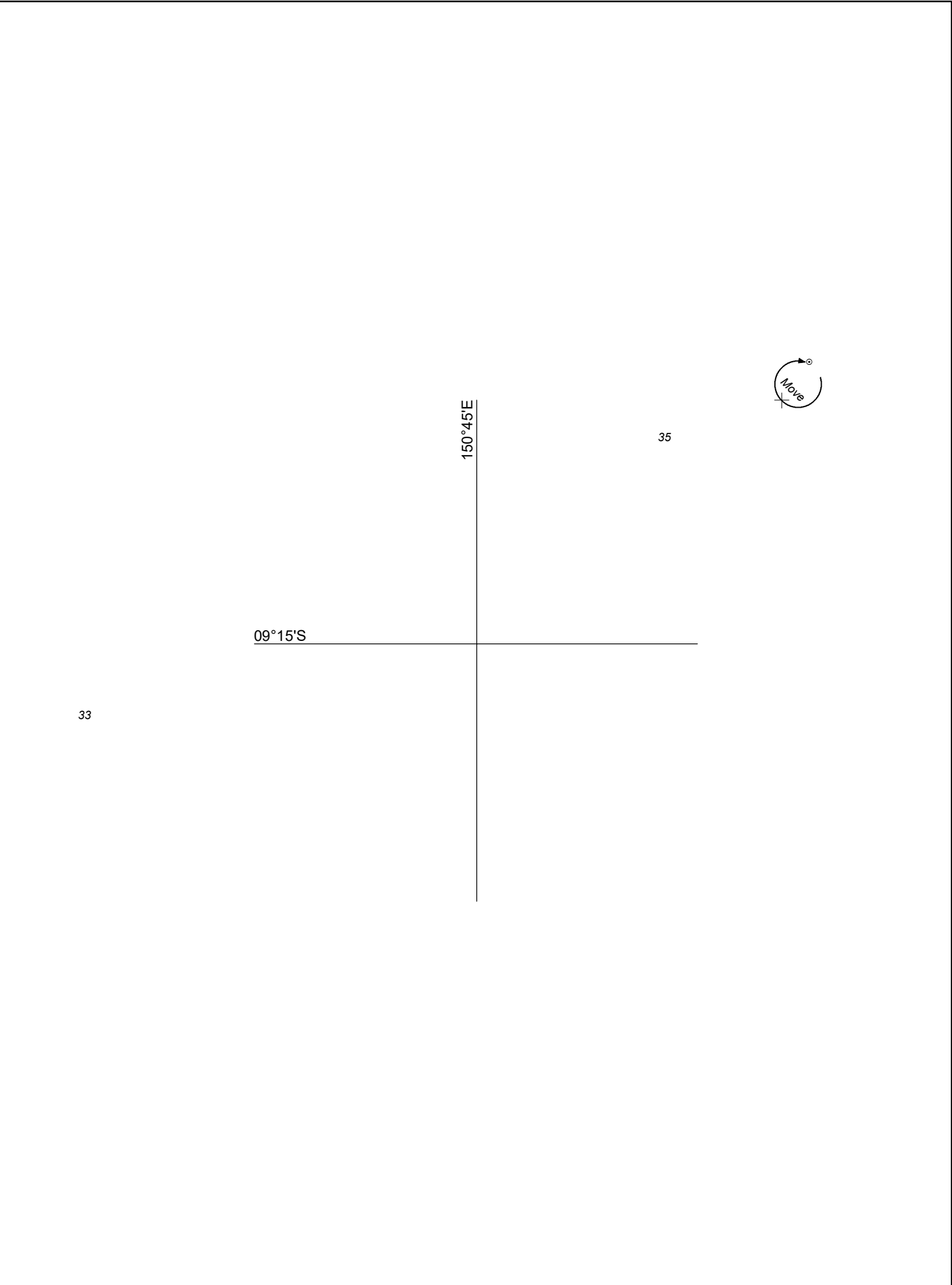


8<sub>2</sub>



13<sub>3</sub>





48

150°15'E

10°45'S



13


NC 20/9/2019

NTM 344/2020



PNG 507

© Commonwealth of Australia 2020



120°00'E

552

5°00'S

3 ← *In lieu* X

2498



5°30'S

*In lieu*  
→ 3

2

73

117°30'E

*Previous Notice 1244/2019*

NTM 346/2020



AUS 4708 (INT 708)

© Commonwealth of Australia 2020

8



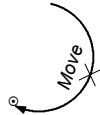
146°15'E

41°10'S

41°08'57'S

2<sub>1</sub>

146°10'E

1<sub>6</sub>**PLAN: ULVERSTONE***Previous Notice 245/2020*

NTM 347/2020



AUS 164

© Commonwealth of Australia 2020

53

160°10'E

09°10'S

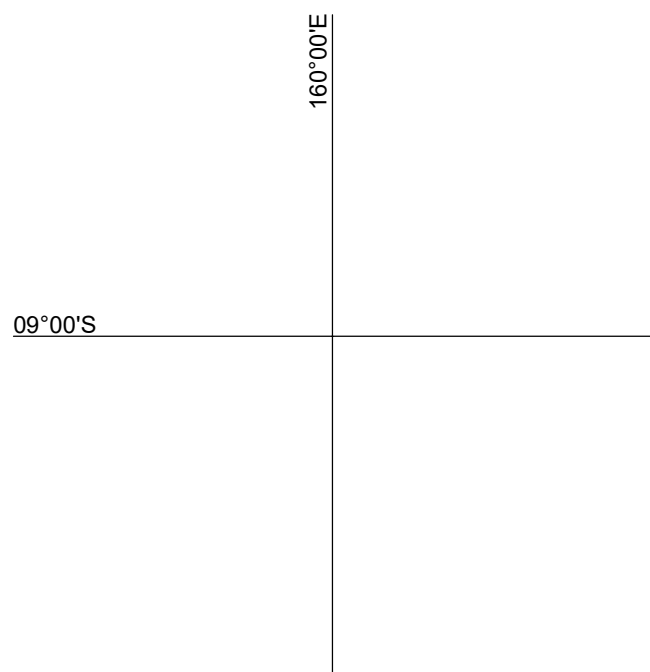
55

159 ← ×

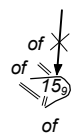




66



84



NE 21/2/2020

NTM 348/2020



Australian Government  
Department of Defence

SLB 304

© Commonwealth of Australia 2020