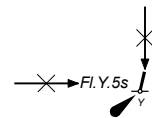
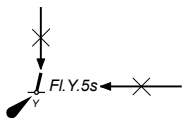


3<sub>4</sub>



150° 16'E

35° 44'S



35

**PLAN: BATEMANS BAY**

*Previous Notice 132/2020*

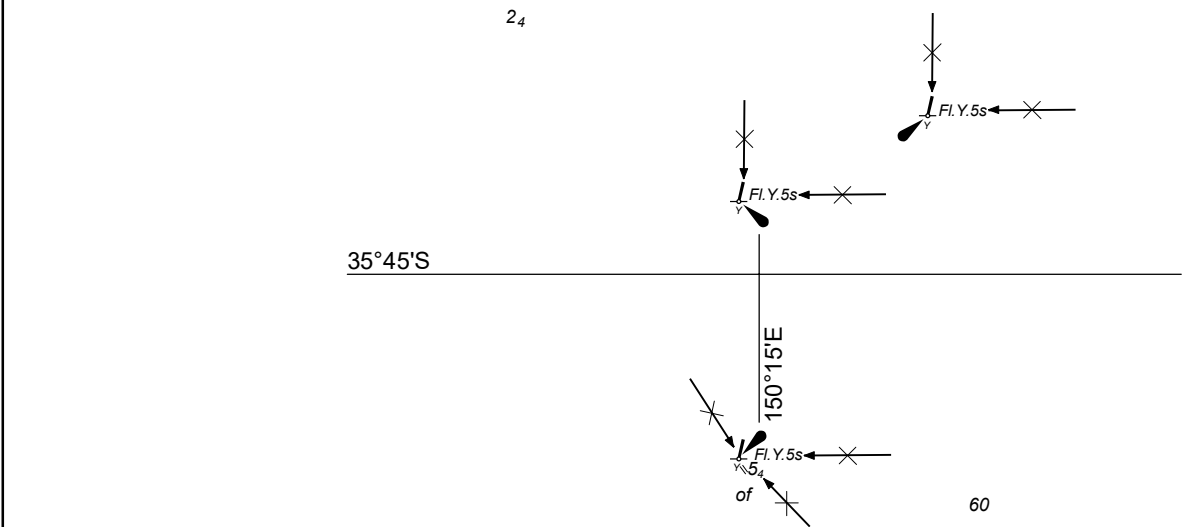
NTM 302/2020

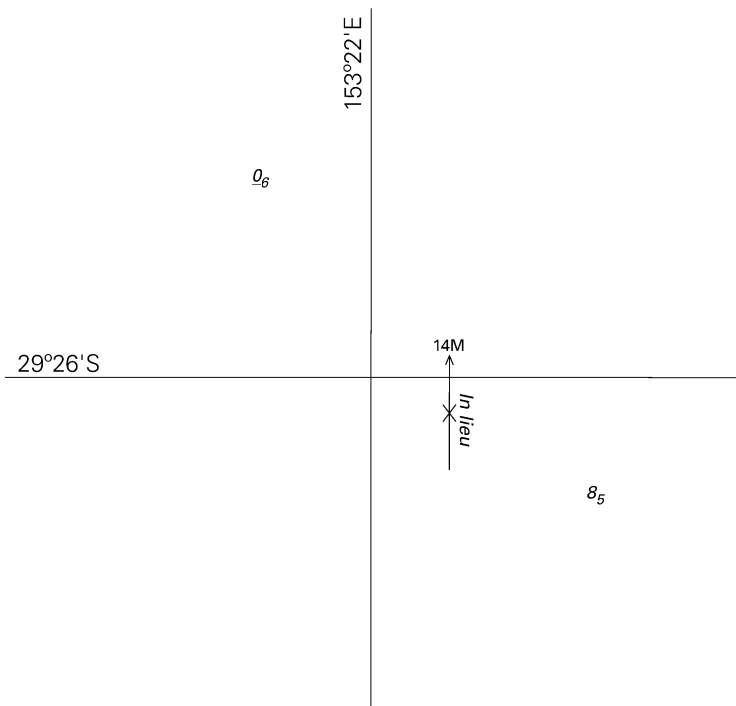


Australian Government  
Department of Defence

AUS 191

© Commonwealth of Australia 2020





14M  
In lieu

29°30'S

153°30'E

64

42

Previous Notice 269/2020

NTM 303/2020



AUS 812

© Commonwealth of Australia 2020

14M  
In lieu

153°30'E

71

29°30'S

50


Previous Notice 137/2020

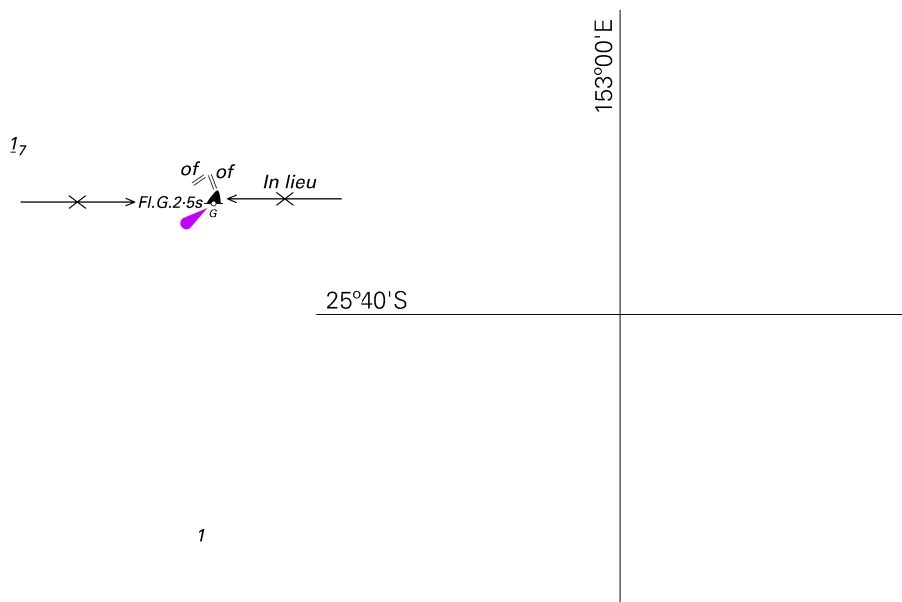
NTM 303/2020



AUS 813

© Commonwealth of Australia 2020





10°17'22'S

141°30'E

15<sub>4</sub>

6<sub>3</sub> ← × —

6<sub>5</sub> ← × —

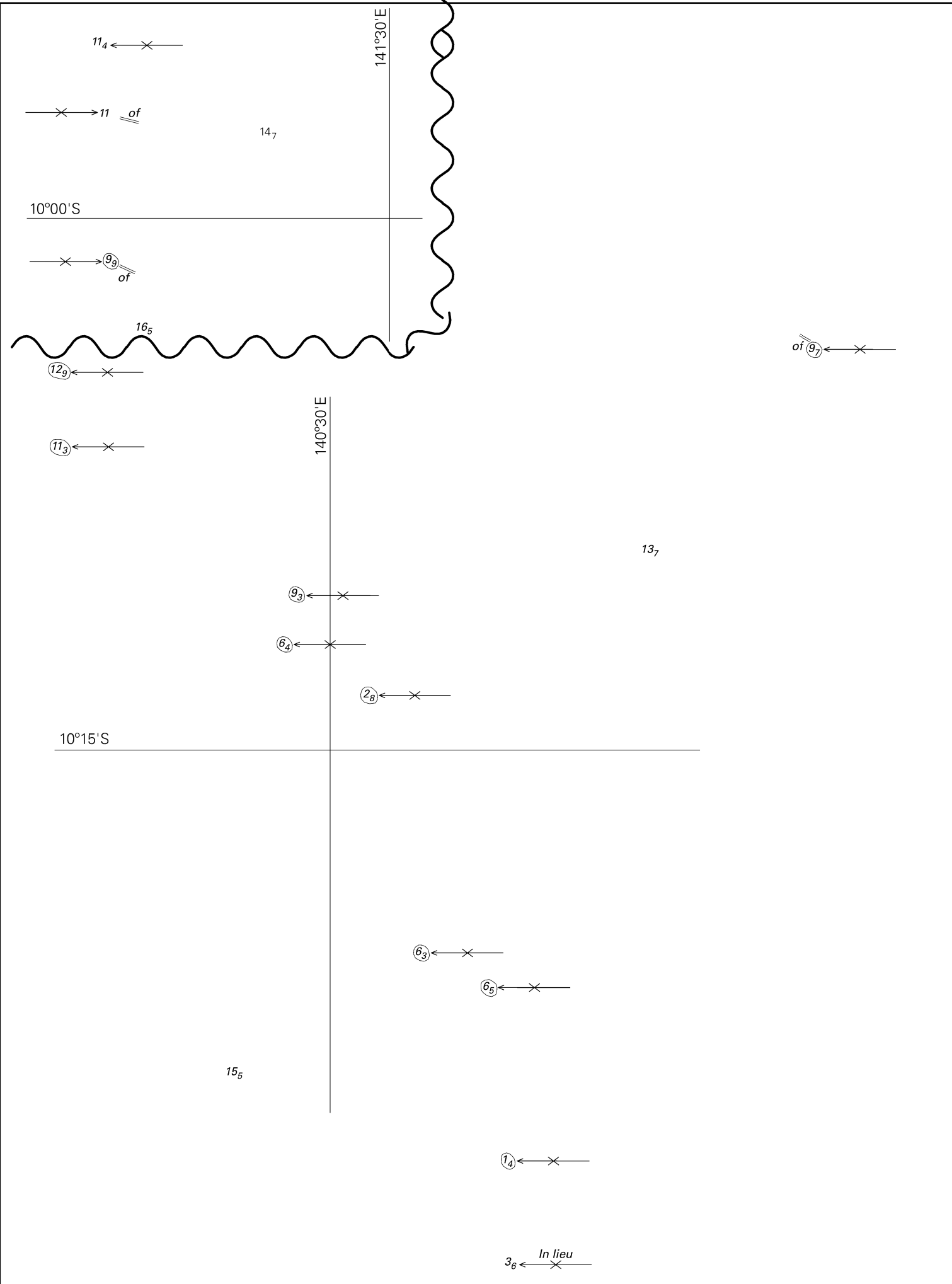
1<sub>4</sub> ← × —

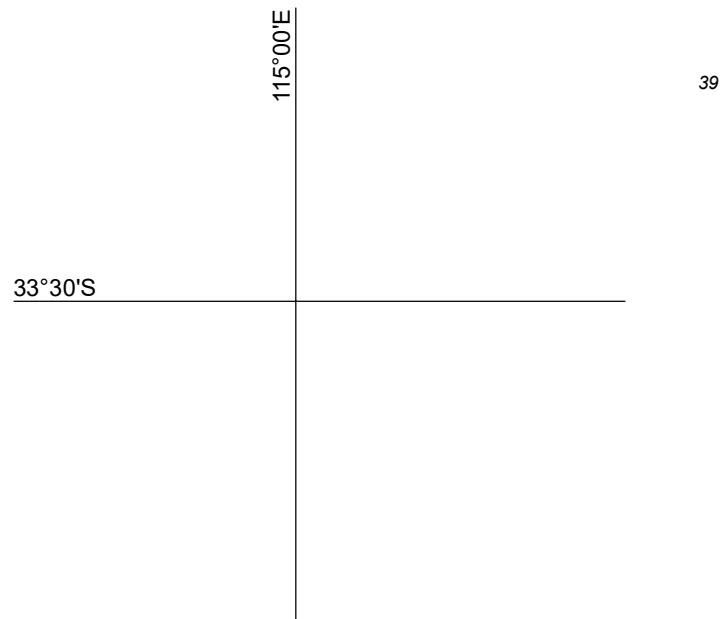
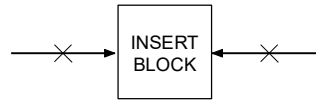
13<sub>4</sub>

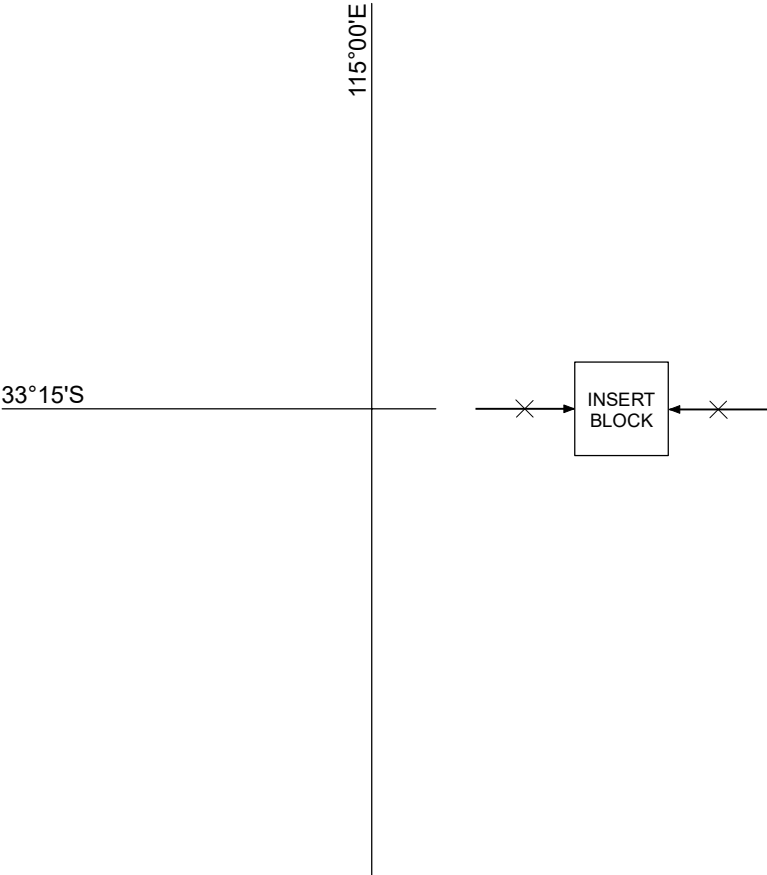
3<sub>6</sub> ← *In lieu* × —



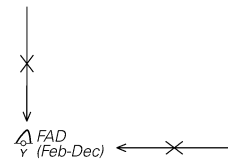








945




955



113°33.5'E  
21°58.0'S

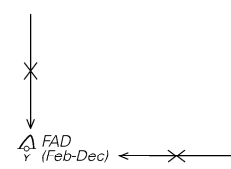
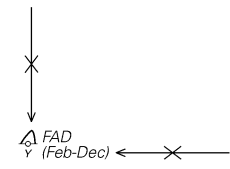






1190


113°45'E



22°00'S

133





144°54'E

37°51.5'S

1<sub>7</sub>

3<sub>5</sub>

