

68

150°00'E

37°15'S

15M ← *In lieu* X

34



15M ← *In lieu* X

152°00'E

4855

36°00'S

15M ← *In lieu* X

4563

Previous Notice 1193/2019

NTM 224, 225/2020



AUS 4643
(INT 643)

© Commonwealth of Australia 2020

15M ← *In lieu*

98

150°00'E

38°00'S

4615

38

14/9M ← *In lieu*

146°00'E

42°00'S

341

Previous Notice 1319/2019

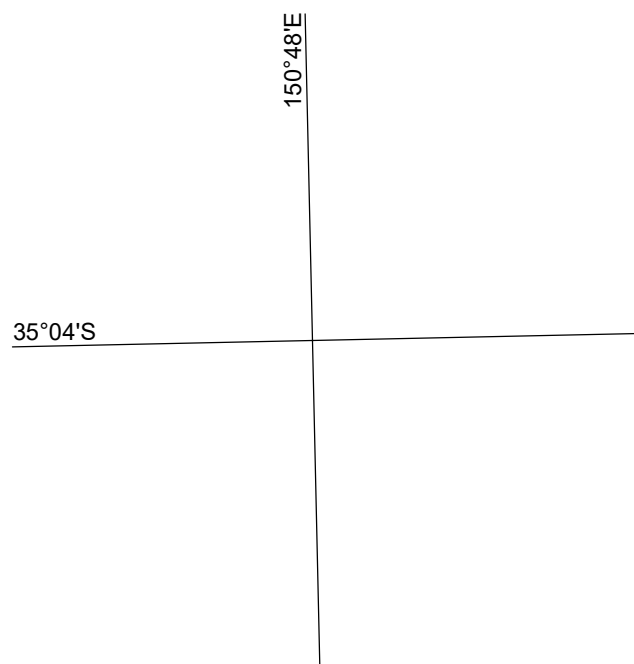
NTM 224, 245/2020



AUS 4644
(INT 644)

© Commonwealth of Australia 2020

14



15M ← *In lieu* ×

55

Previous Notice 6/2020

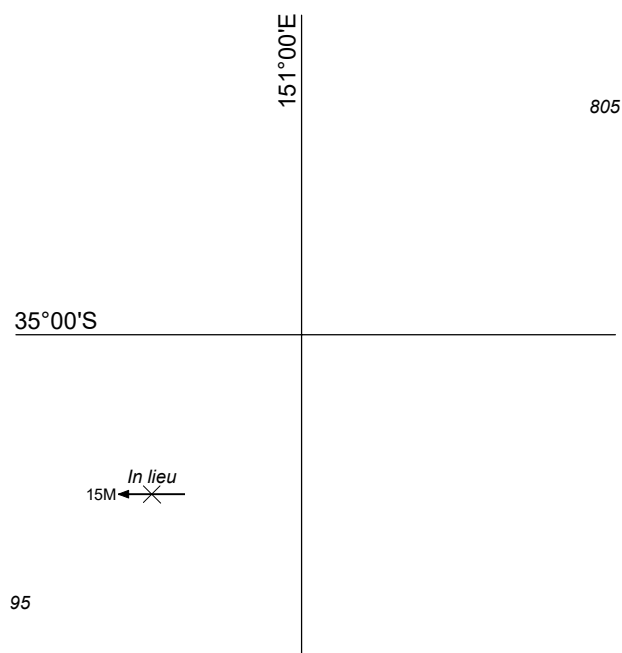
NTM 225/2020



Australian Government
Department of Defence

AUS 193

© Commonwealth of Australia 2020



15M ← *In lieu*

91

150° 45'E

35° 15'S

90


Previous Notice 1303/2019

NTM 225/2020



AUS 807

© Commonwealth of Australia 2020



3₉

153°09'E

27°25'S

×

→

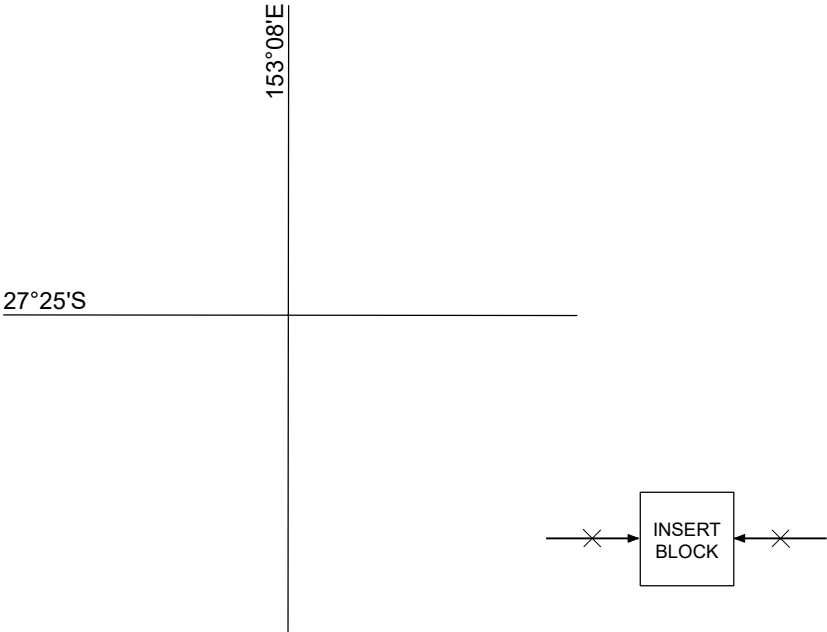
INSERT
BLOCK

←

×

9₁





19₁
of

of
8
of of

9₉

21₉

33

152°00'E

24°00'S

19₆

24₂

Previous Notice 1306/2019

NTM 227/2020



AUS 490

© Commonwealth of Australia 2020

19₆ ← × —

49

152°30'E

24°00'S

48

Previous Notice 1306/2019

NTM 227/2020



AUS 818

© Commonwealth of Australia 2020

(19)₆ ← ×

31

151°45'E

23°30'S

(8)₃ ← ×

8
of of

(9)₅ ← ×

32

(6)₁ ← ×

25

(19)₆ ← ×

→ × (21)₉

152°26'62"E

45

24°00'S

Previous Notice 1306/2019

NTM 227/2020

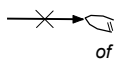


Australian Government
Department of Defence

AUS 819

© Commonwealth of Australia 2020

25



24°00'S

152°00'E

29

Previous Notice 1193/2020

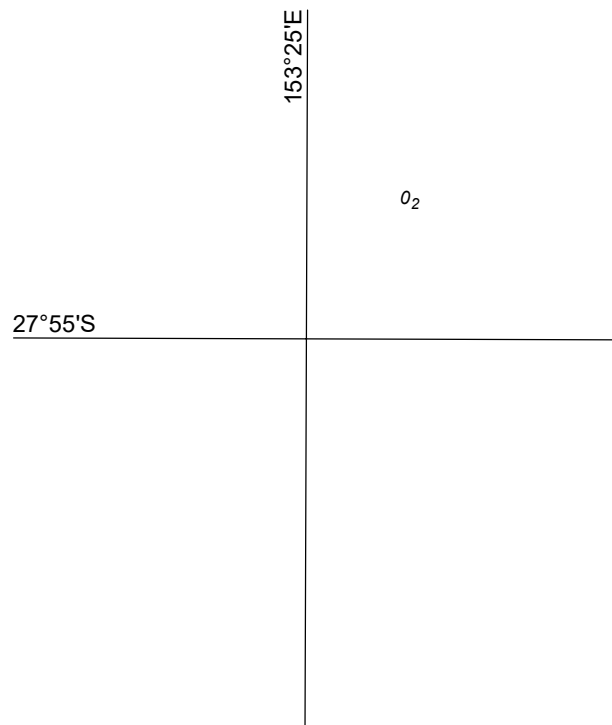
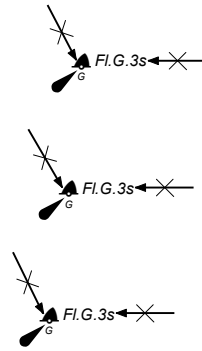
NTM 227/2020




Australian Government
Department of Defence

AUS 4635
(INT 635)

© Commonwealth of Australia 2020







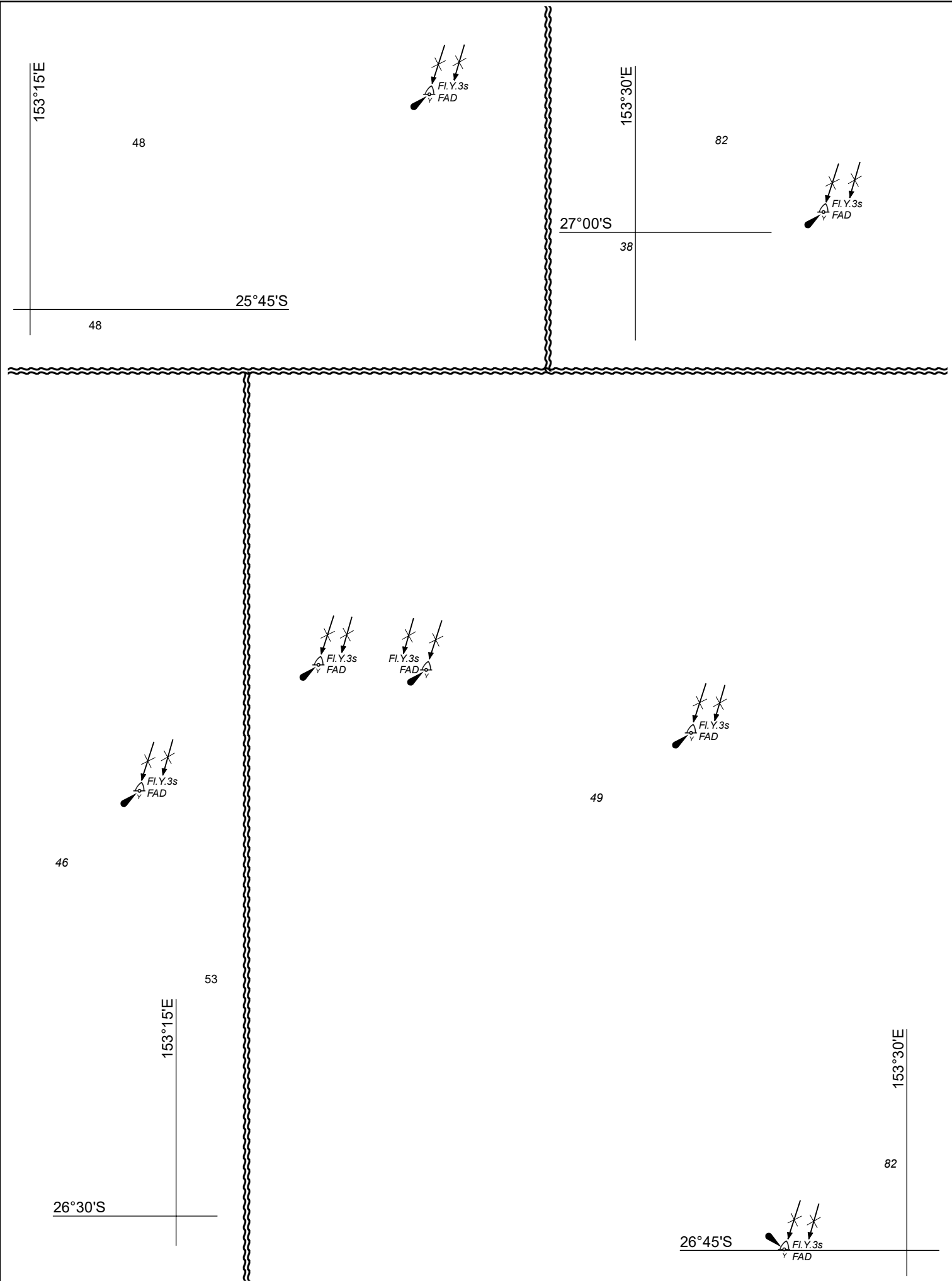
Previous Notice 190/2020

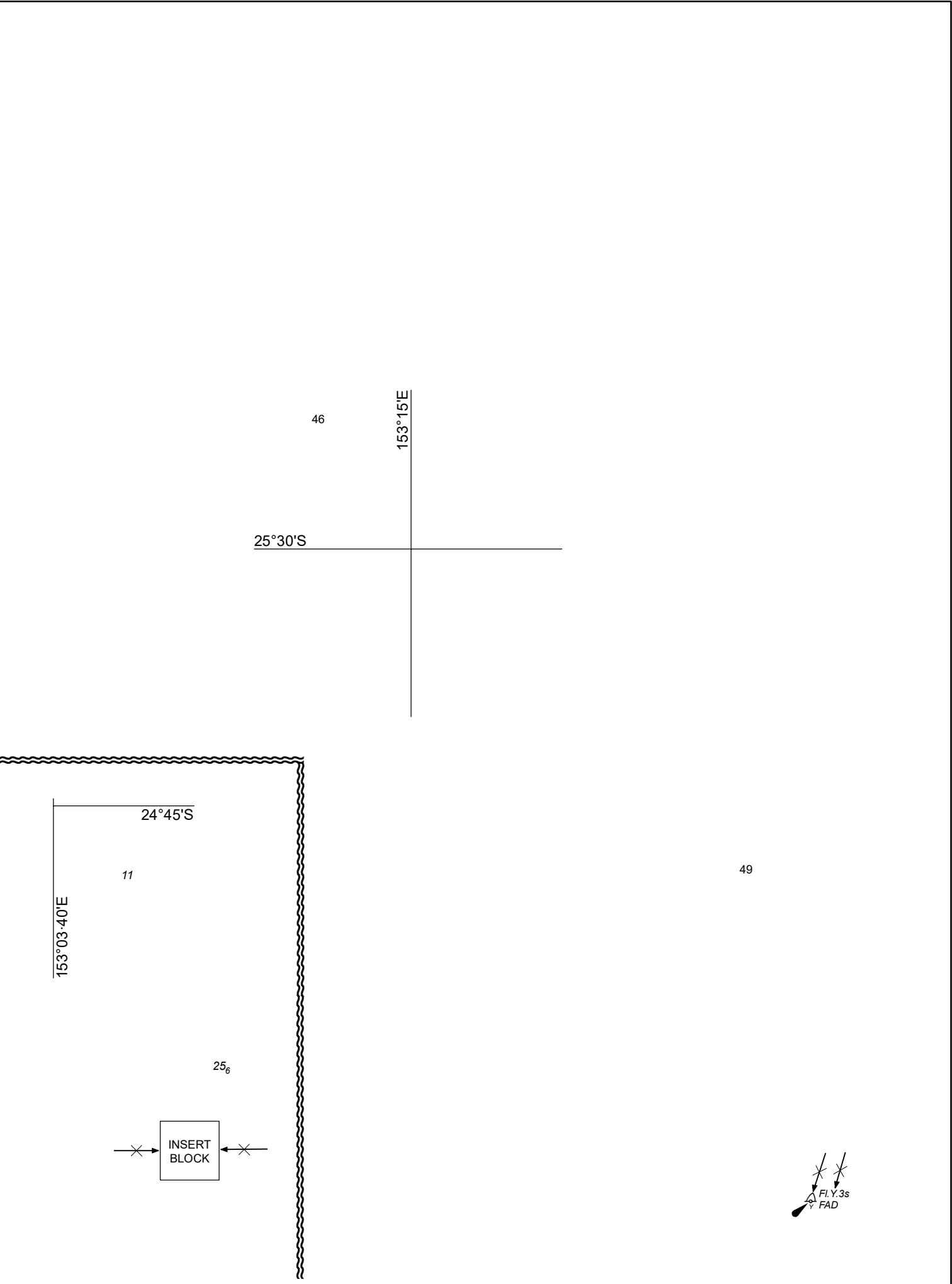
NTM 230/2020

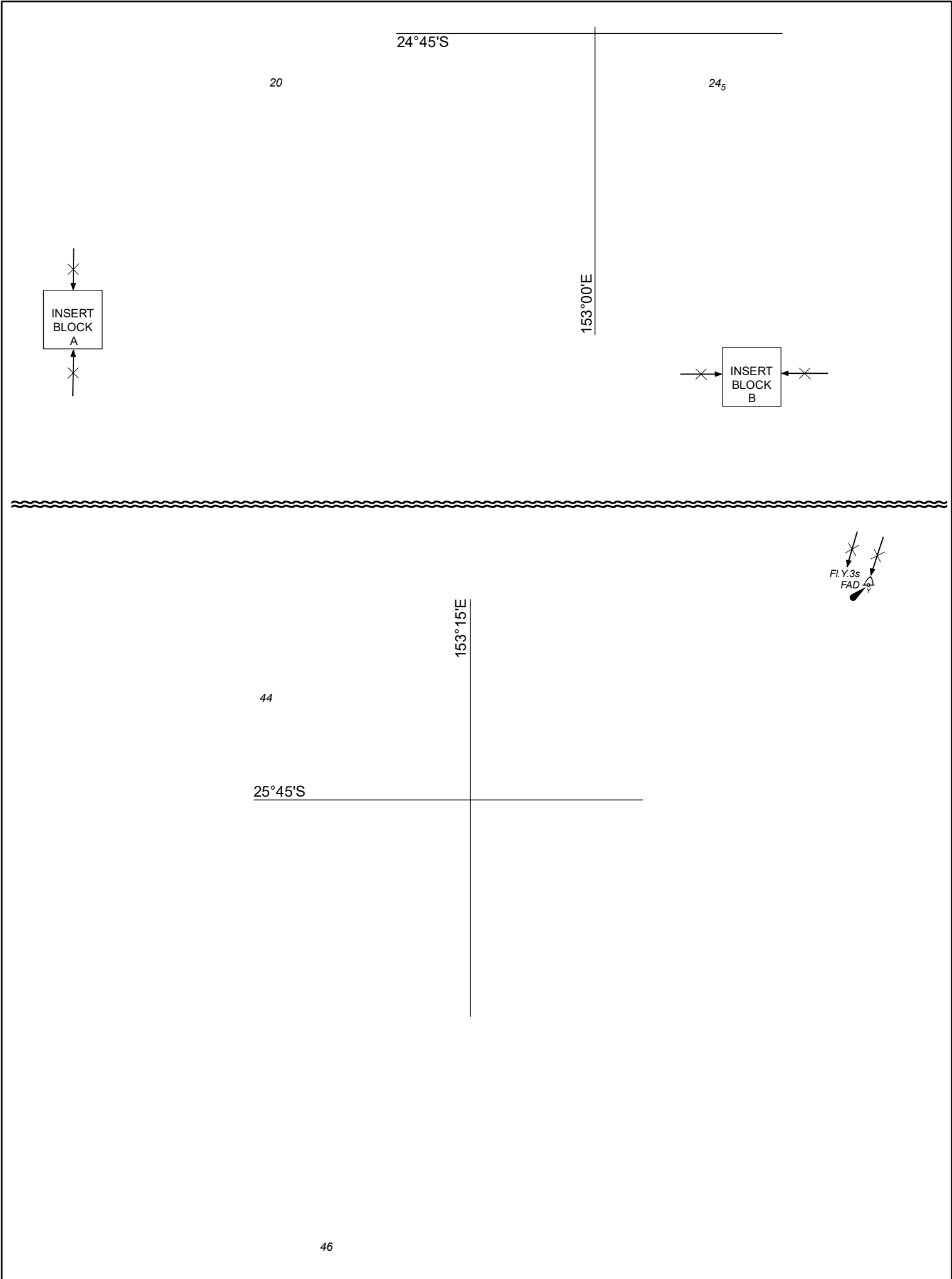


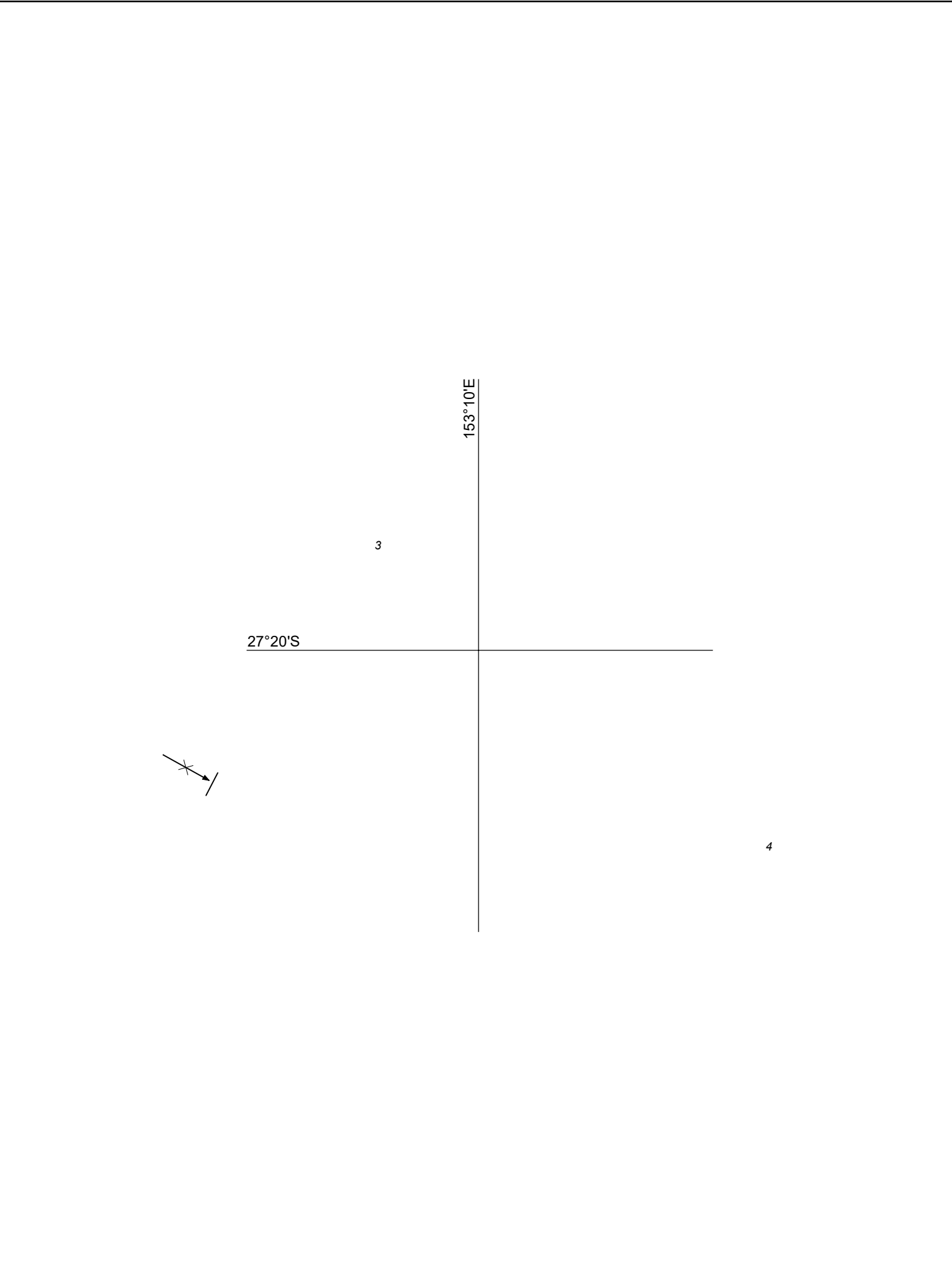
AUS 814

© Commonwealth of Australia 2020









05°30'S

192

950

151°30'E

PNG 547 *In lieu*
In magenta

62

49

05°30'S

150°30'E

PNG 547 *In lieu*
In magenta



PNG 547

In lieu
←
In magenta

151°00'E

35

05°15'S

190

Previous Notice 94/2020

NTM 232/2020



Australian Government
Department of Defence

AUS 546

© Commonwealth of Australia 2020

149°30'E

05°15'S

In lieu
X
In magenta PNG 547

435

65

Previous Notice 1308/2019


NTM 232/2020



Australian Government
Department of Defence

AUS 548

© Commonwealth of Australia 2020



In lieu
→ PNG 554
In magenta

152°00'E

02°30'S

2054

2088

03°30'S

2430

153°00'E

861

In lieu
→ PNG 554
In magenta

Previous Notice 143/2020

NTM 233/2020



Australian Government
Department of Defence

AUS 393

© Commonwealth of Australia 2020

04°22'70"S

1870

PNG 554 *In lieu*
In magenta

1778

154°45'70"E

464

153°00'E

2044

05°00'S

PNG 554 *In lieu*
In magenta



03°30'S

2096

153°00'E

In lieu
—X—→ PNG 554
In magenta

In lieu
—X—→ PNG 554
In magenta

2200


155°00'E

2548

04°00'S



PNG 512 *In lieu*
In magenta



152°15'E

2600

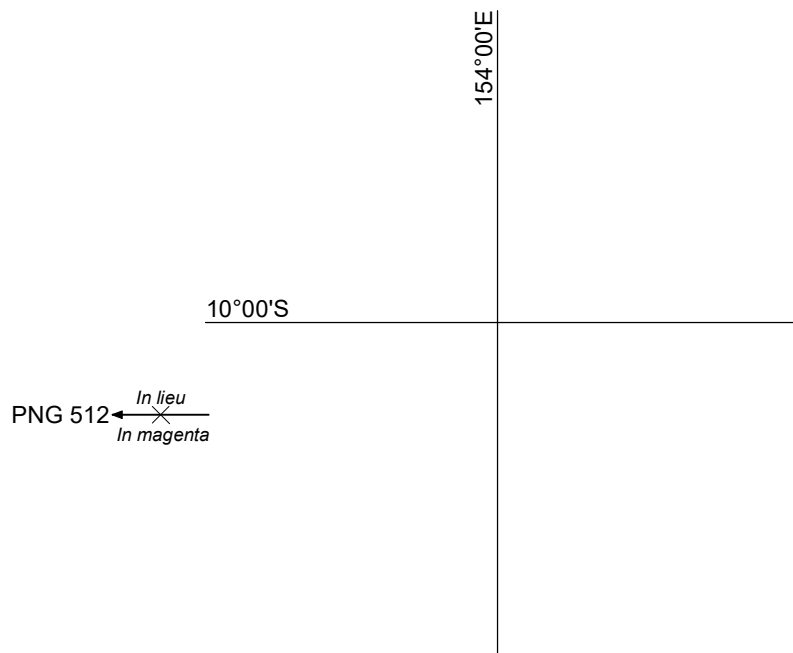
10°00'S

2008

In lieu
In magenta
↓
PNG 512



145



256


Previous Notice 144/2020

NTM 234/2020



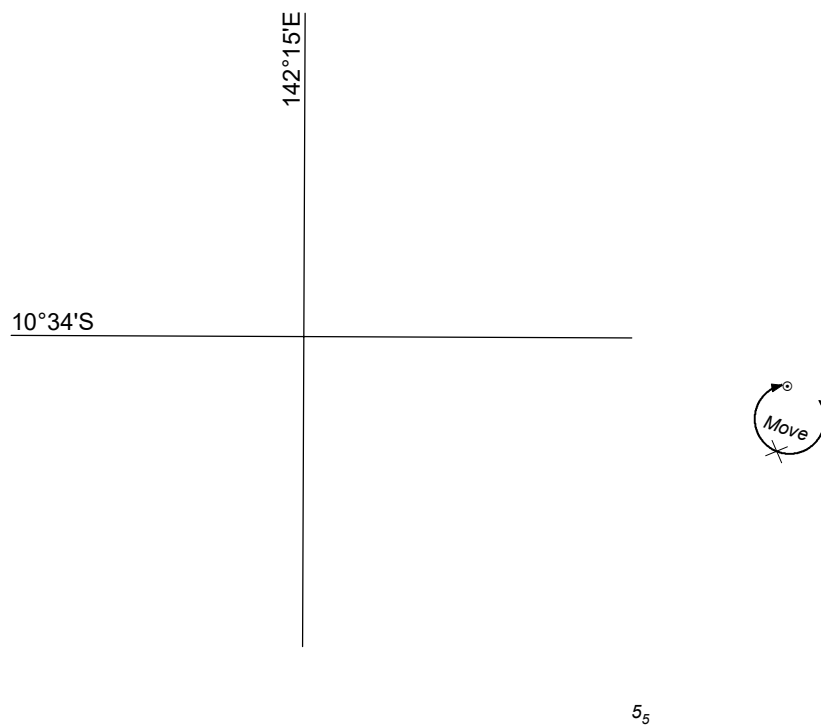
AUS 4621
(INT 621)

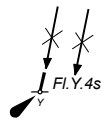
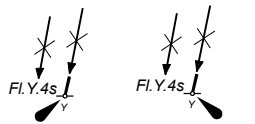
© Commonwealth of Australia 2020



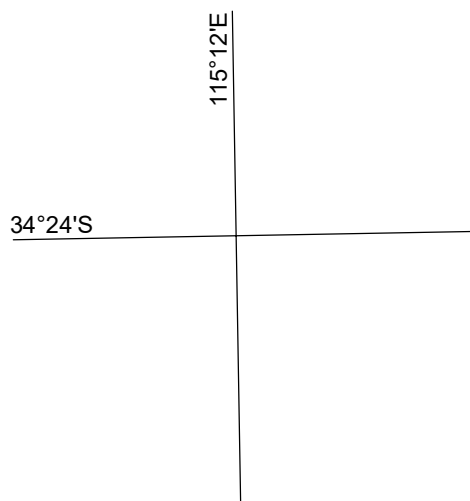
In lieu
In magenta → PNG 512







13



PLAN: FLINDERS BAY

35

Previous Notice NE 9/8/2019

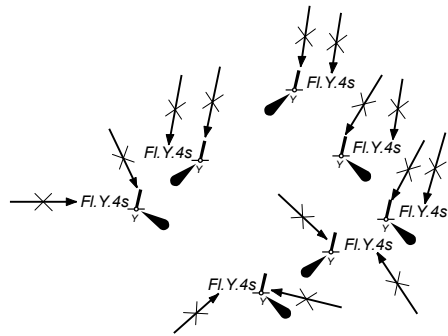
NTM 236/2020



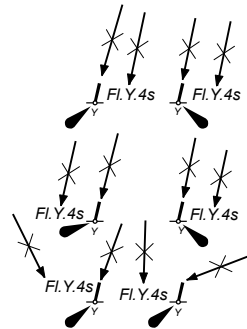
Australian Government
Department of Defence

AUS 116

© Commonwealth of Australia 2020

26₆

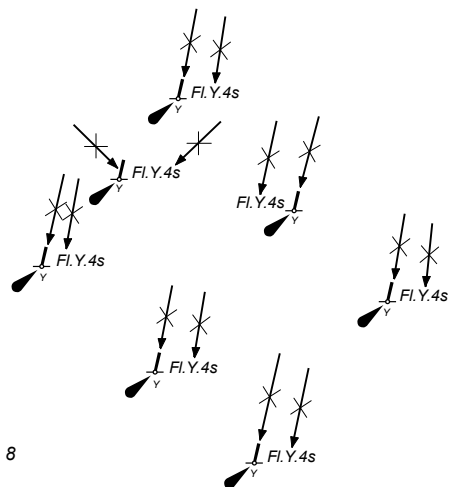
115°15'E



115°30'E

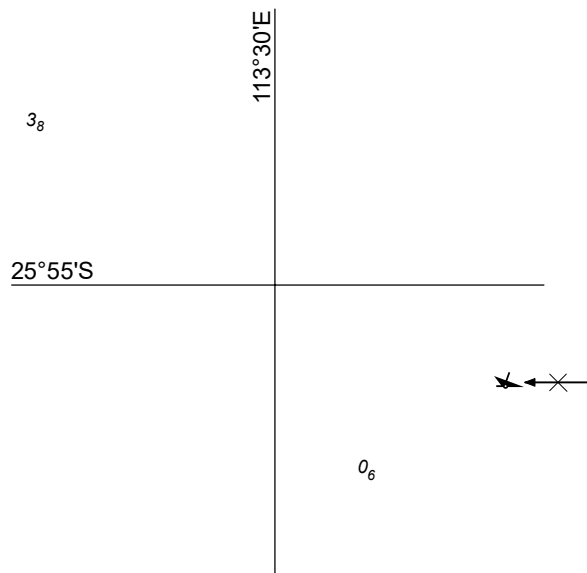
8

33°30'S



8





PLAN: DENHAM

Previous Notice 1127/2018

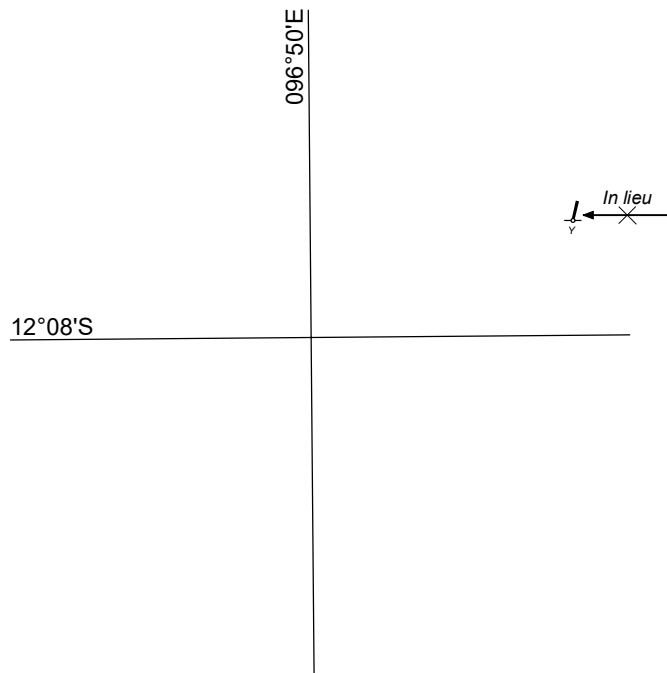
NTM 238/2020



AUS 331

© Commonwealth of Australia 2020

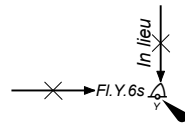
5



6



115



136°30'E

36°00'S

39

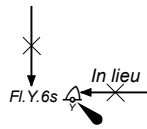
Previous Notice 22/2020

NTM 240/2020



AUS 343

© Commonwealth of Australia 2020



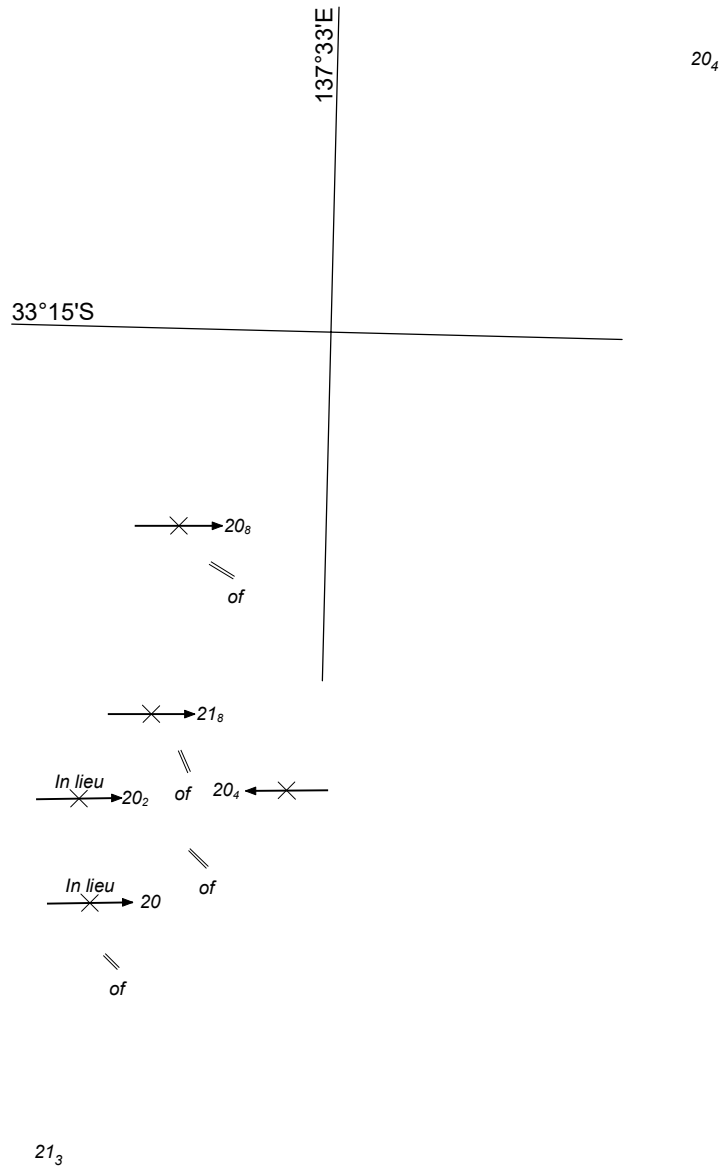
104

136°30'E

36°00'S

62





PLAN: YARRAVILLE SHOALS

Previous Notice 1251/2019

NTM 241/2020



Australian Government
Department of Defence

AUS 778

© Commonwealth of Australia 2020

6

38°45'20"S

143°41'E

In lieu
Iso.R.2s ←

8₅

PLAN: APOLLO BAY BOAT HARBOUR

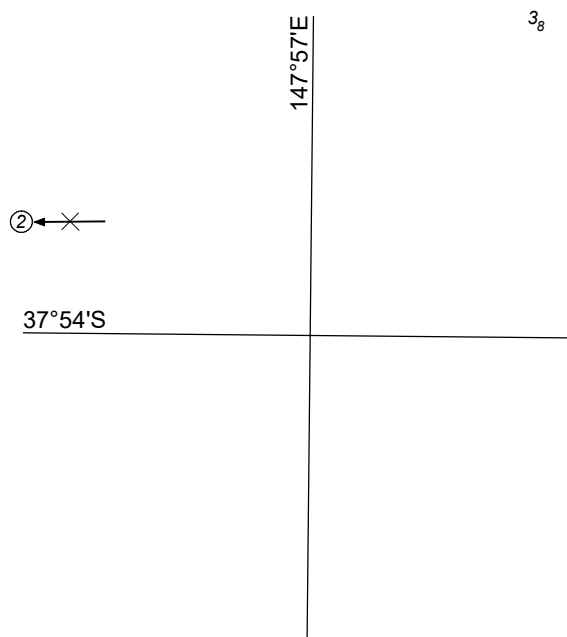
Previous Notice 1206/2019

NTM 242/2020



AUS 141

© Commonwealth of Australia 2020



14

PLAN: LAKES ENTRANCE

Previous Notice 153/2020

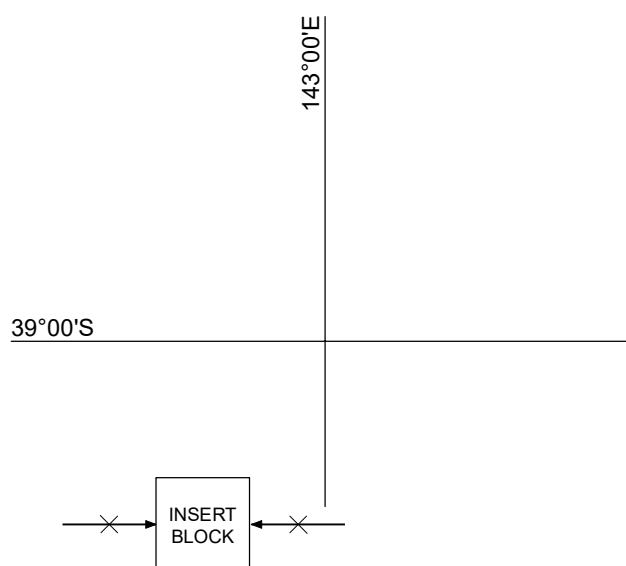
NTM 243/2020

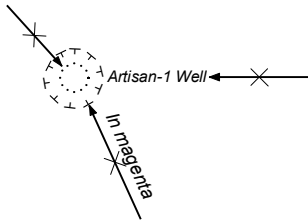


Australian Government
Department of Defence

AUS 182

© Commonwealth of Australia 2020





79

143°00'E

39°00'S

76

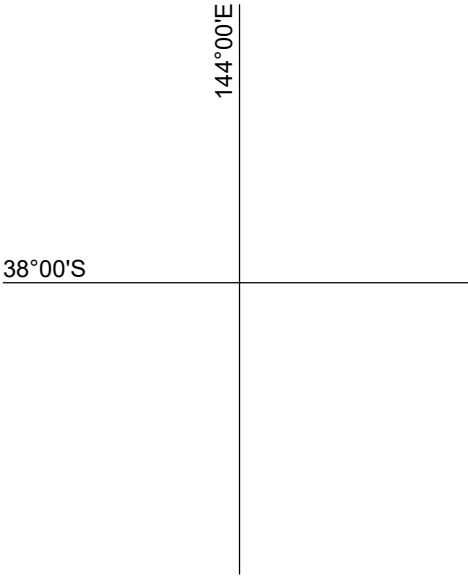
Previous Notice 268/2019

NTM 244/2020



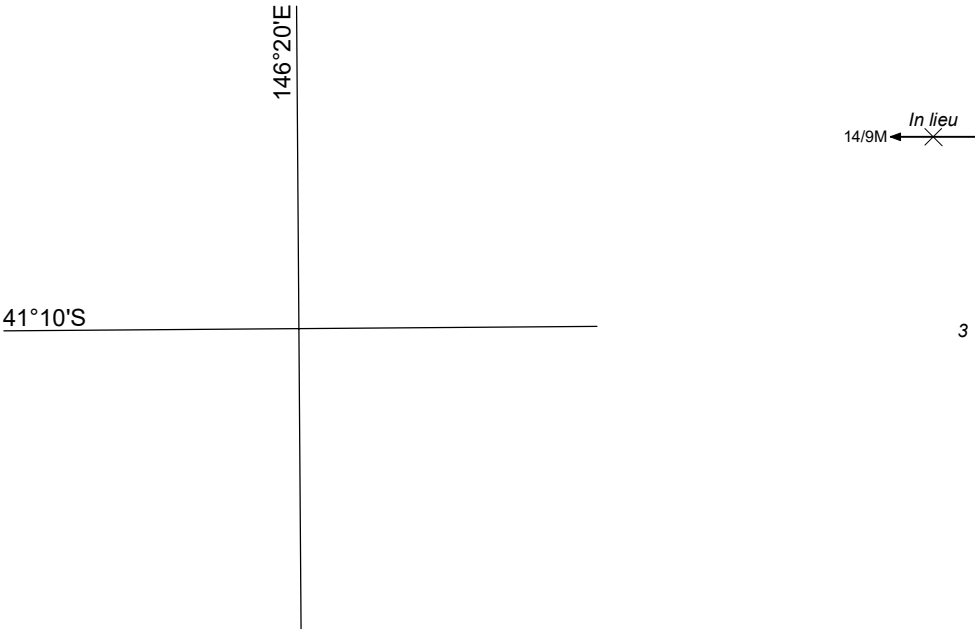
AUS 787

© Commonwealth of Australia 2020



38





49

41°00'S

146°00'E

13₅

14/9M In lieu

Previous Notice 1320/2019

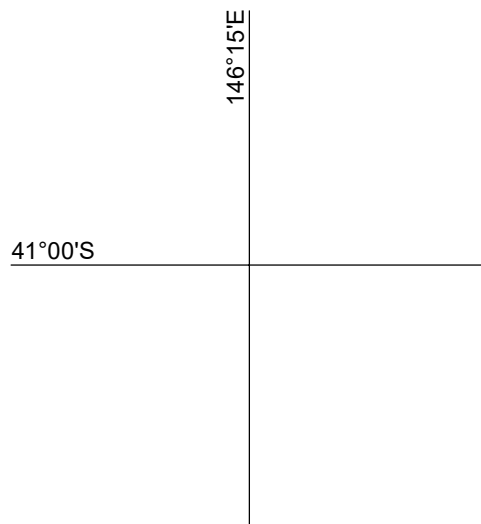
NTM 245/2020



AUS 487

© Commonwealth of Australia 2020

66



23

14/9M In lieu

Previous Notice 654/2019

NTM 245/2020



Australian Government
Department of Defence

AUS 799

© Commonwealth of Australia 2020

684

In lieu
→ F(3)5M

053°
In lieu

157°00'E

08°30'S

