

of

44

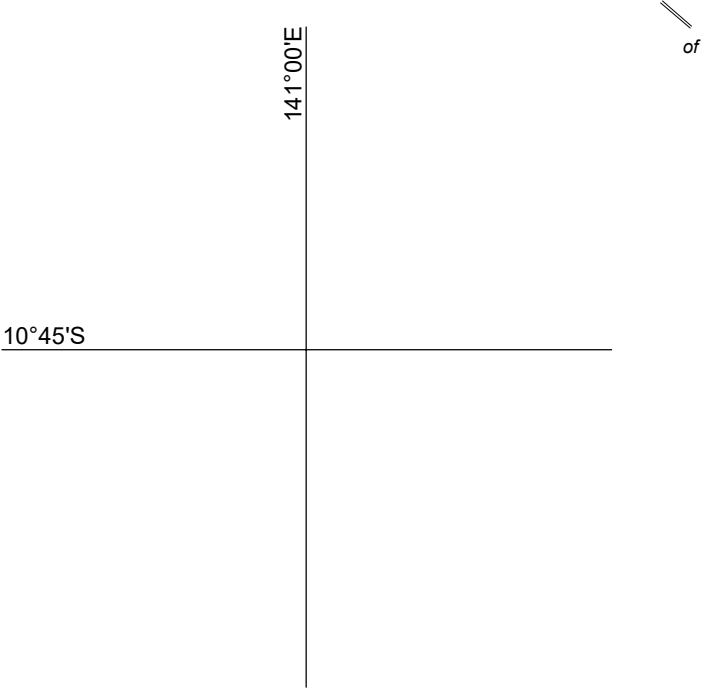
141°00'E

11°00'S

38

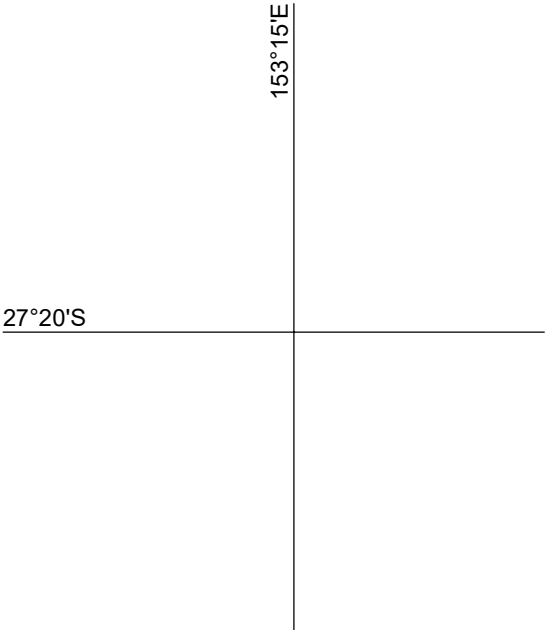


38

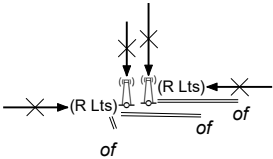


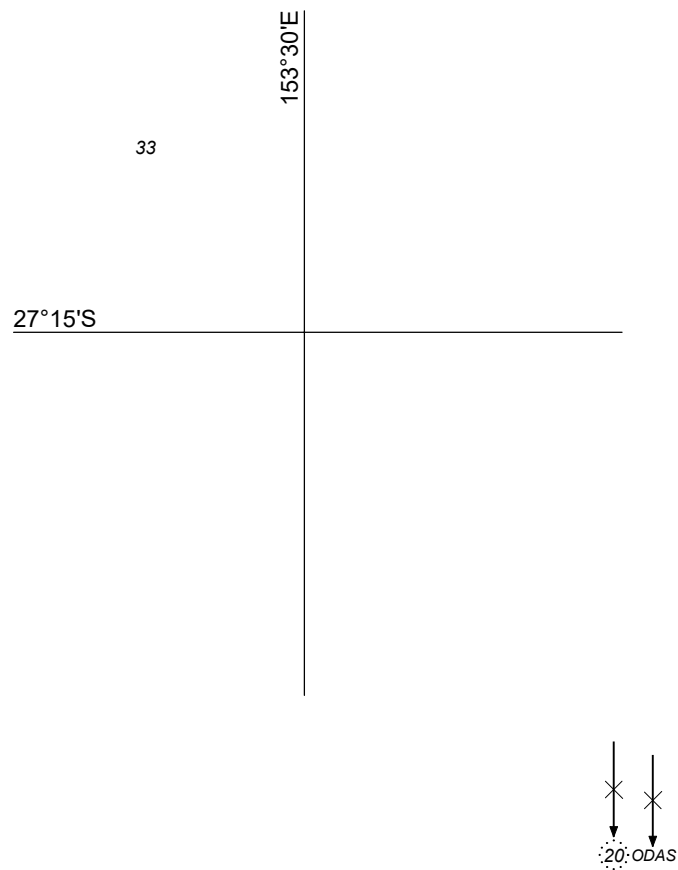
35





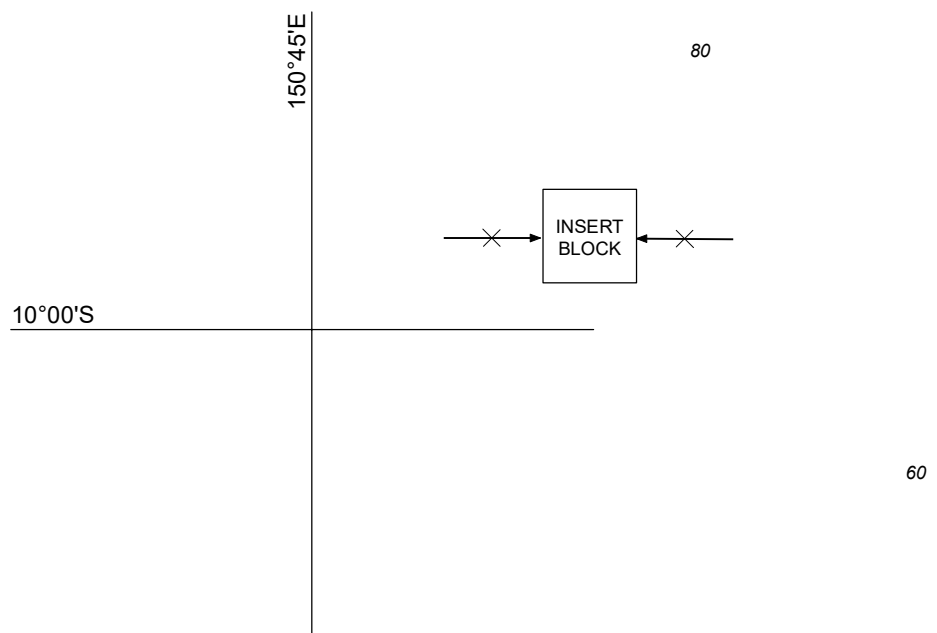
4






62





PNG 626 ~~In lieu~~
~~In magenta~~





09°01'20"S

PNG 626 ← *In lieu*
In magenta

144°25'E

73

68



PNG 626 ← *In lieu*
In magenta

18

143°30'E

09°15'S

32

Previous Notice 773/2019


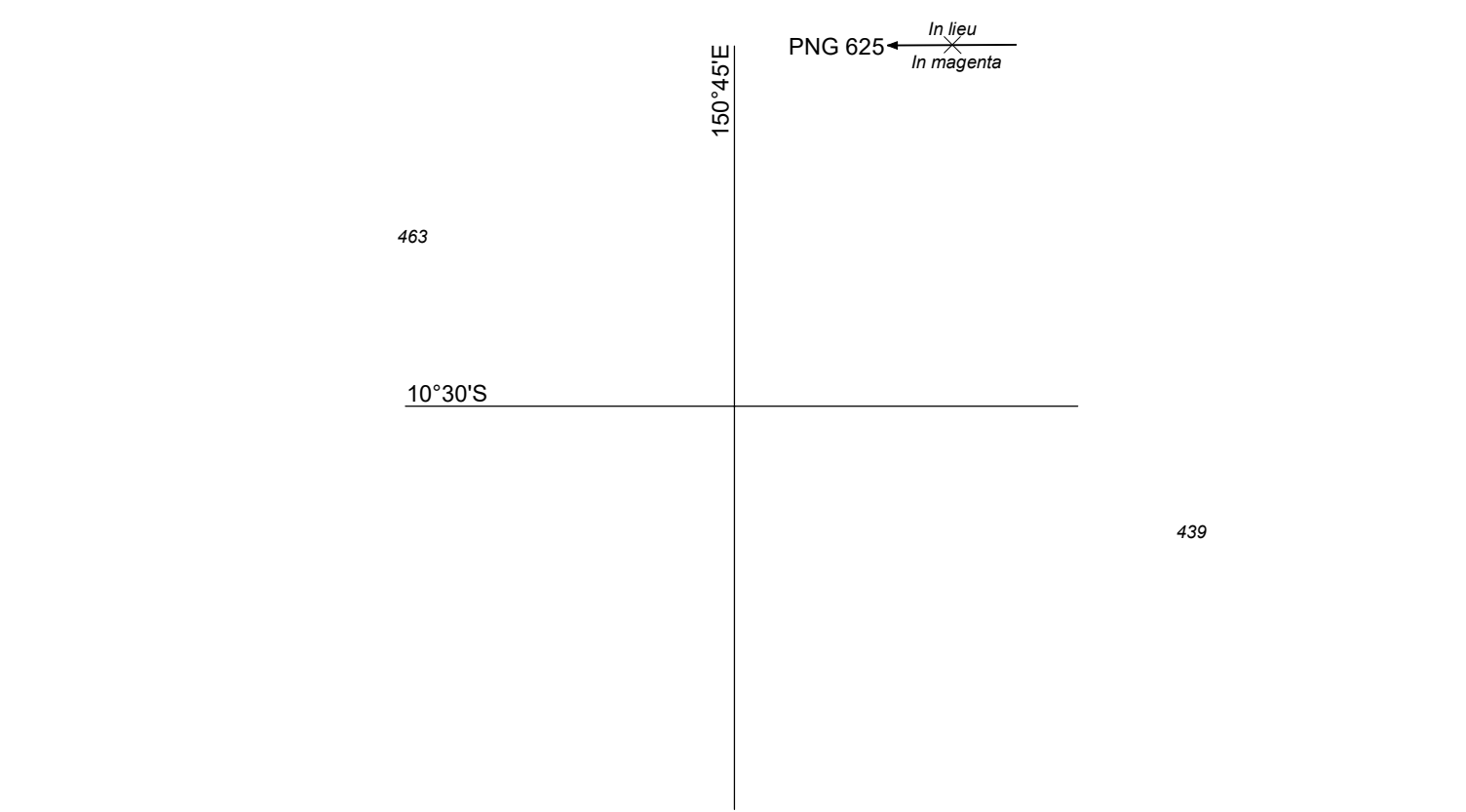
NTM 192/2020



Australian Government
Department of Defence

AUS 840

© Commonwealth of Australia 2020



—X—→ Fl.5s 24m 18M ☆ ←—X—

123°00'E

6

11°00'S

50

Previous Notice 146/2020

NTM 193/2020



AUS 317

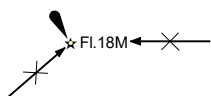
© Commonwealth of Australia 2020

3305

124°00'E

10°00'S

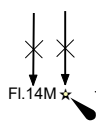
1536



4865

126°00'E

08°00'S



2590

Previous Notice 145/2020

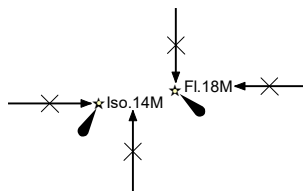
NTM 193/2020



Australian Government
Department of Defence

AUS 4721
(INT 721)

© Commonwealth of Australia 2020

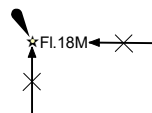


2665

122°00'E

10°00'S

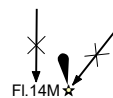
365



124°00'E

3945

08°00'S



9

Previous Notice 146/2020

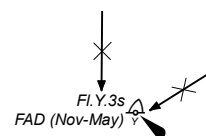
NTM 193/2020



AUS 4722
(INT 722)

© Commonwealth of Australia 2020

68



118°00'E

35°30'S

24 96

Previous Notice 18/2020

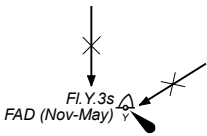
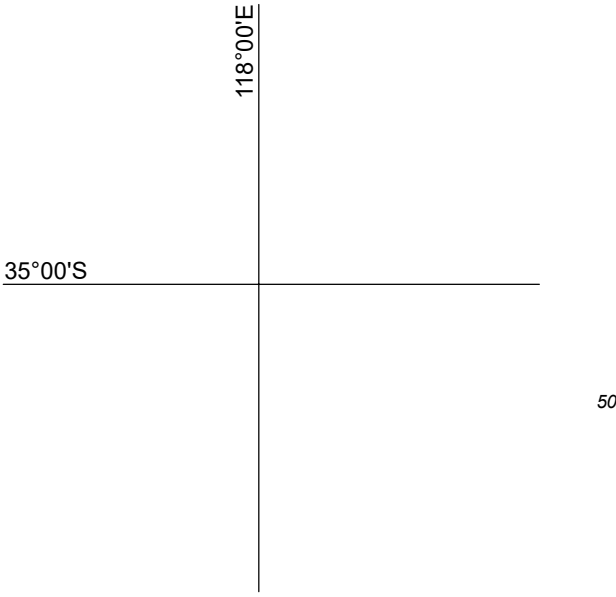
NTM 194/2020

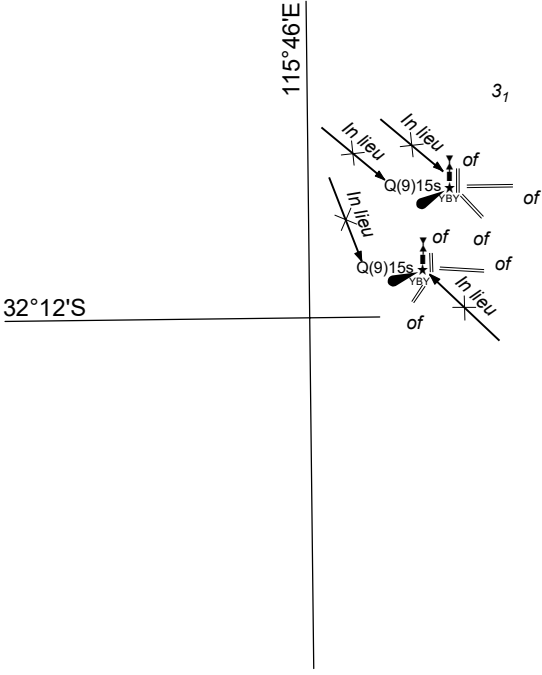


Australian Government
Department of Defence

AUS 336

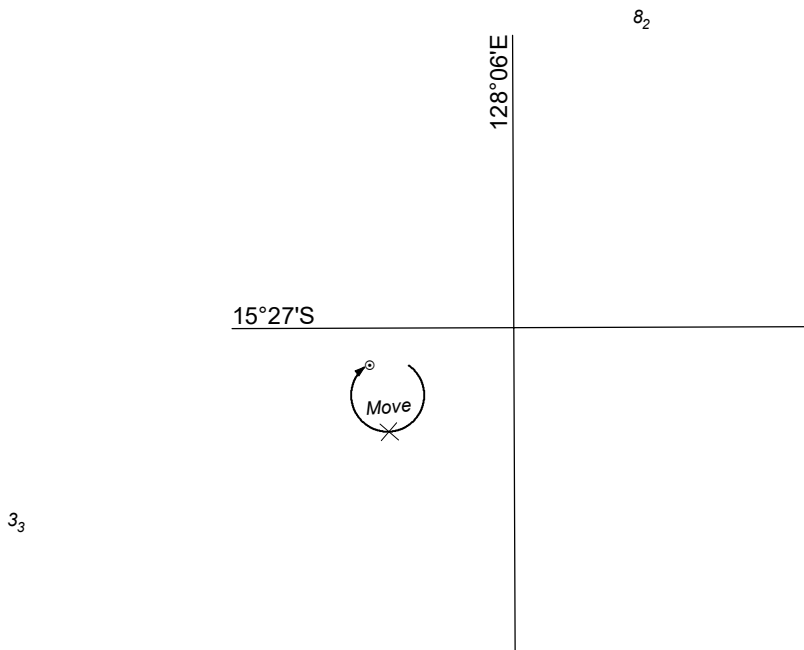
© Commonwealth of Australia 2020



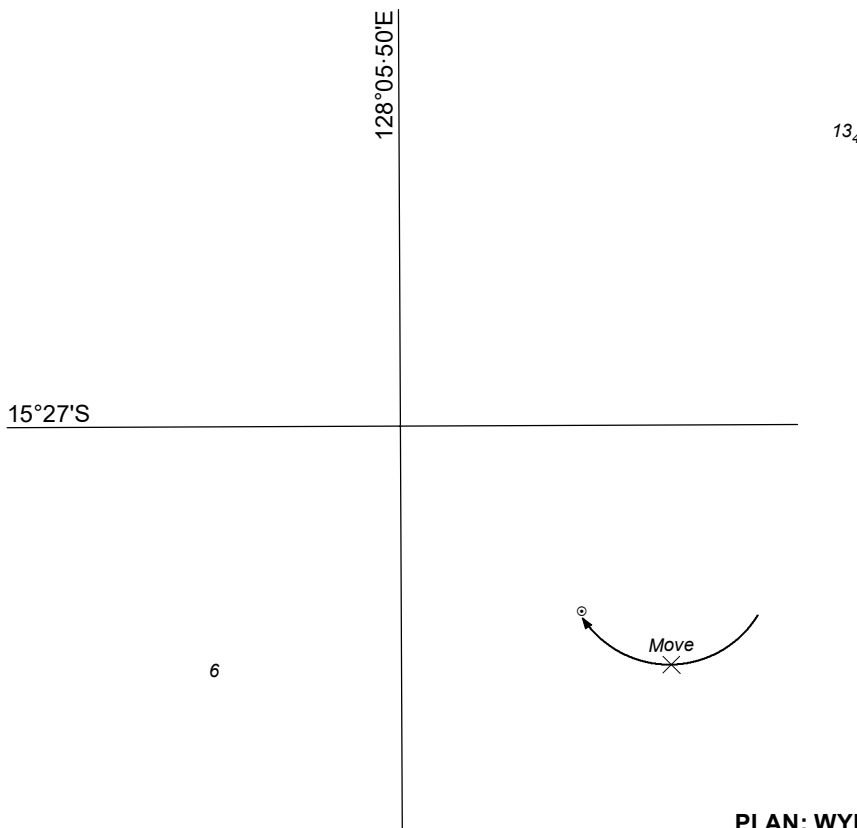


3₅





PLAN: APPROACHES TO WYNDHAM WHARF



PLAN: WYNDHAM WHARF

Previous Notice 149/2020


NTM 196/2020



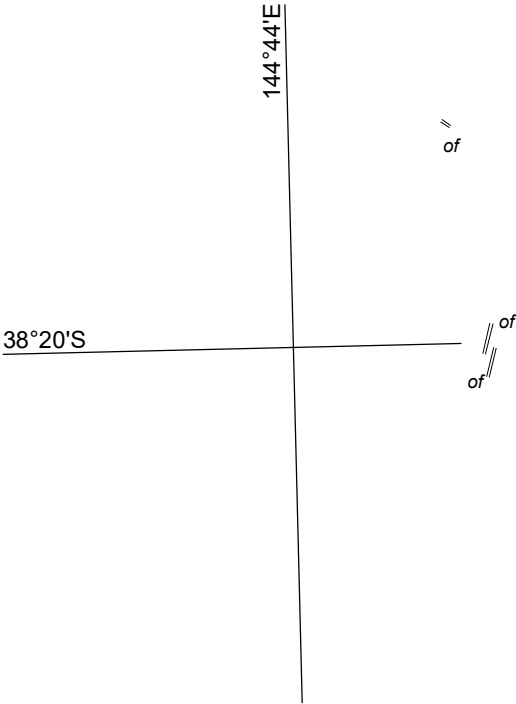
Australian Government
Department of Defence

AUS 32

© Commonwealth of Australia 2020



3₁



24₂



3₈

FIG. 4s 14m 10M &
FI Bu. 5s
In view

141°37'E

38°21'S

9₂

PLAN: PORTLAND

Previous Notice 154/2020

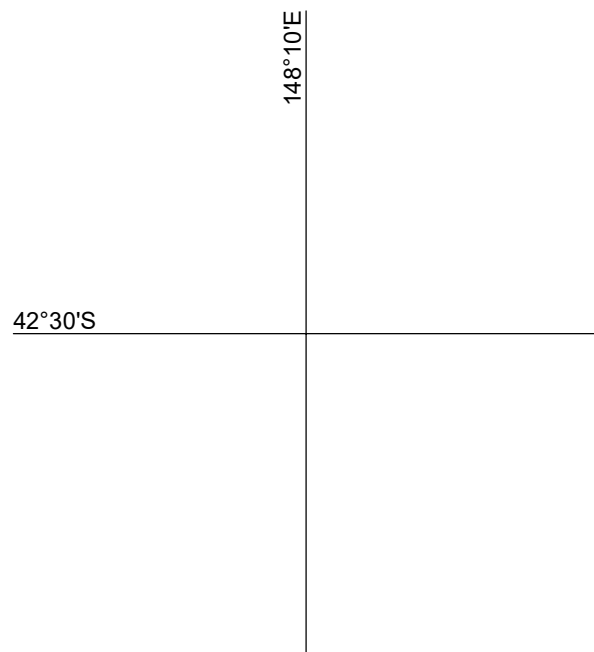
NTM 199/2020



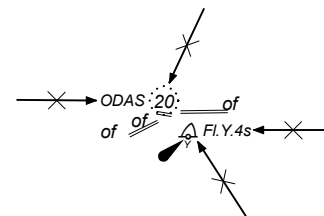
AUS 140

© Commonwealth of Australia 2020

46



89



Previous Notice 27/2020

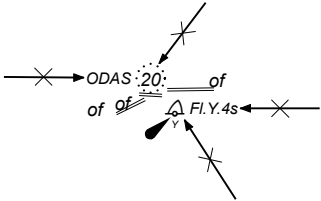
NTM 200/2020



Australian Government
Department of Defence

AUS 766

© Commonwealth of Australia 2020



42°40'S

148°10'E

