

176.5°
In lieu

13₅

150°05'E

36°25'S

14

5M
In lieu

Fl.G.3s
G
Fl.G.3s
G

PLAN: BERMAGUI

Previous Notice 6/2020

NTM 132/2020



Australian Government
Department of Defence

AUS 191

© Commonwealth of Australia 2020

5M In lieu

48

36°30'S

150°15'E

260

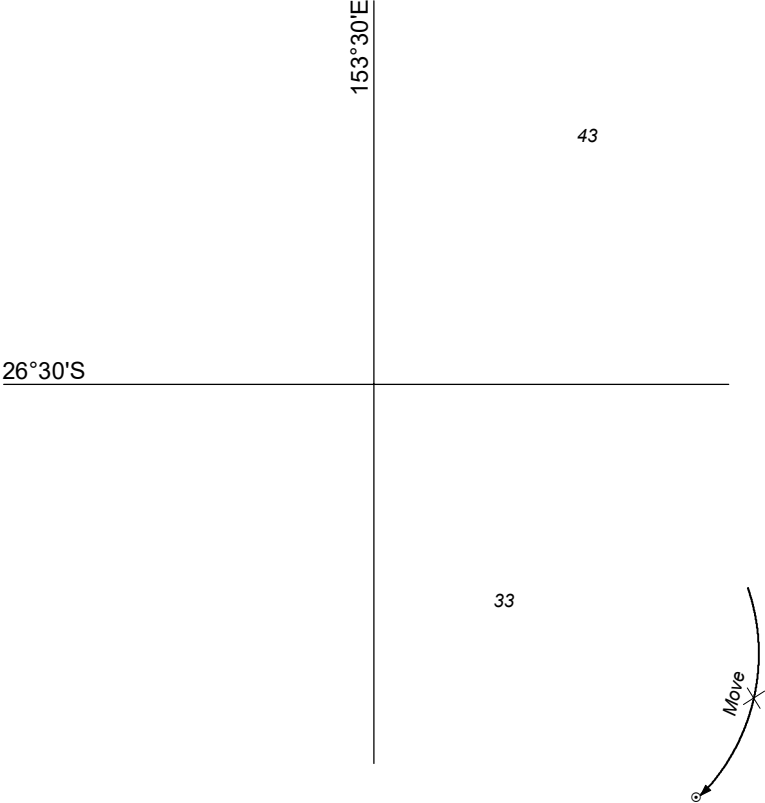
Previous Notice 1036/2019

NTM 132/2020



AUS 806

© Commonwealth of Australia 2020



Moorings ← In lieu

Moorings ← In lieu

20°01'S

148°16'E

0₉

6₅

PLAN: BOWEN

Previous Notice 754/2019

NTM 134/2020



AUS 268

© Commonwealth of Australia 2020



15°30'S

145°30'E

32

33

Previous Notice 770/2019

NTM 136/2020

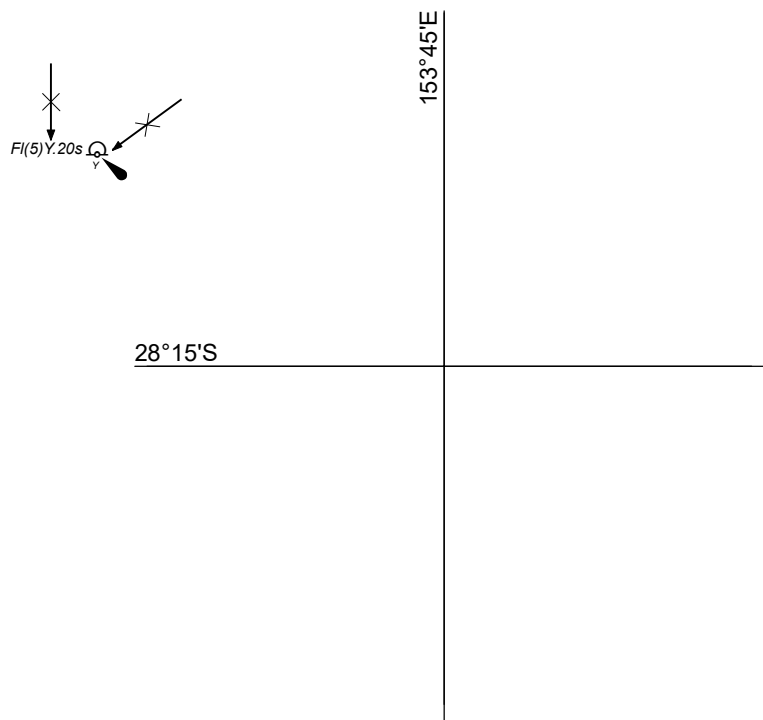


Australian Government
Department of Defence

AUS 831

© Commonwealth of Australia 2020

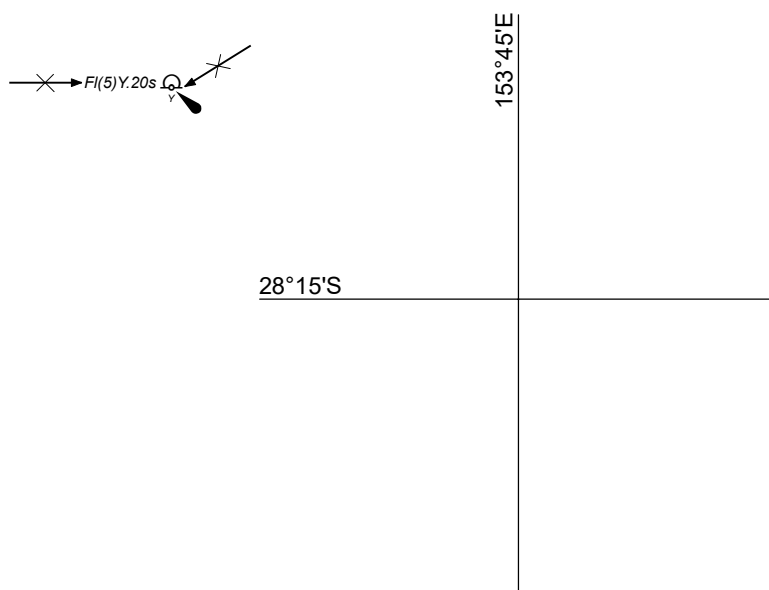
58



51



62



166

Previous Notice 53/2020

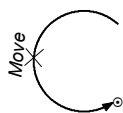
NTM 137/2020



Australian Government
Department of Defence

AUS 814

© Commonwealth of Australia 2020



27°58'S

153°27'E

29

23

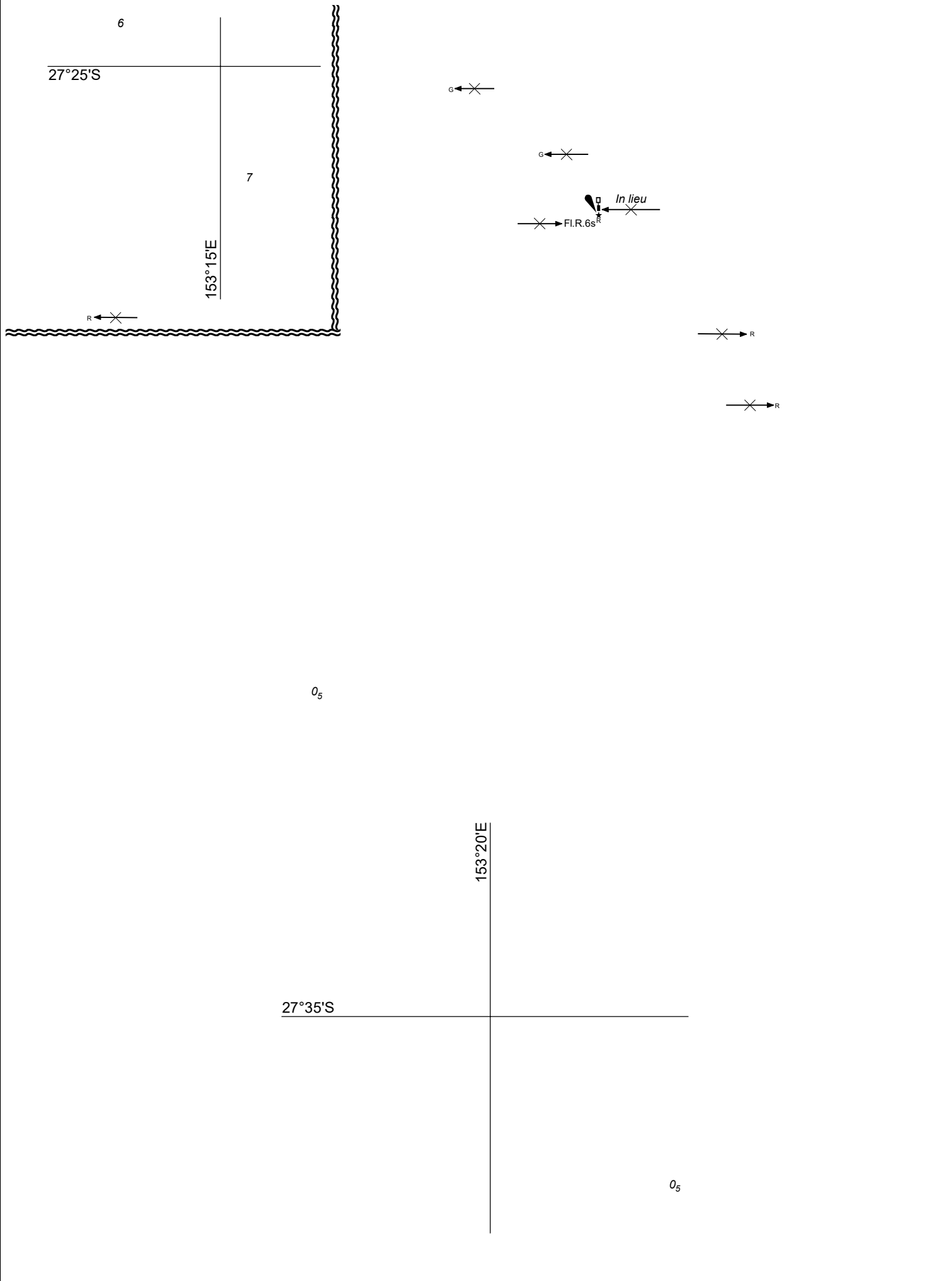
Previous Notice 92/2020

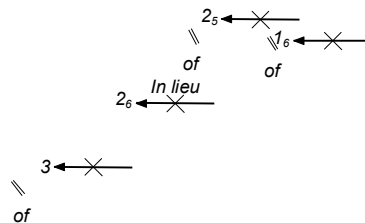
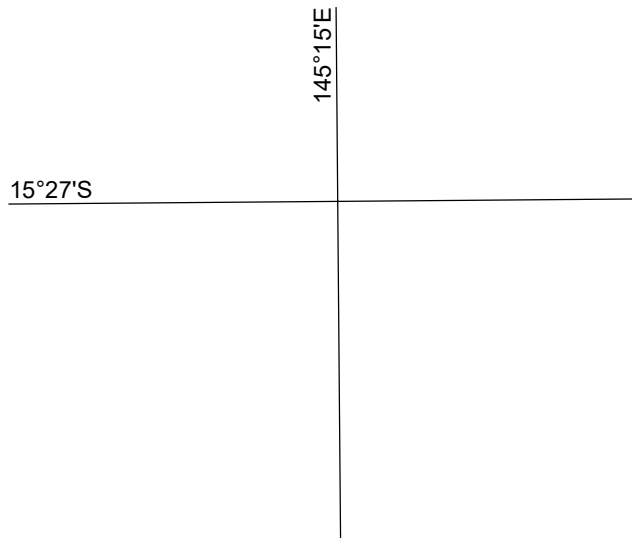
NTM 138/2020



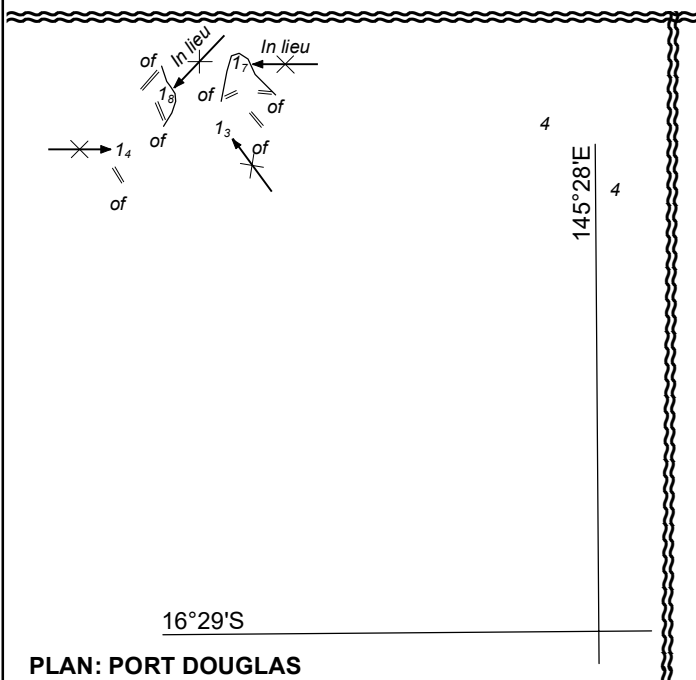
AUS 230

© Commonwealth of Australia 2020





3



PLAN: COOKTOWN

PLAN: PORT DOUGLAS


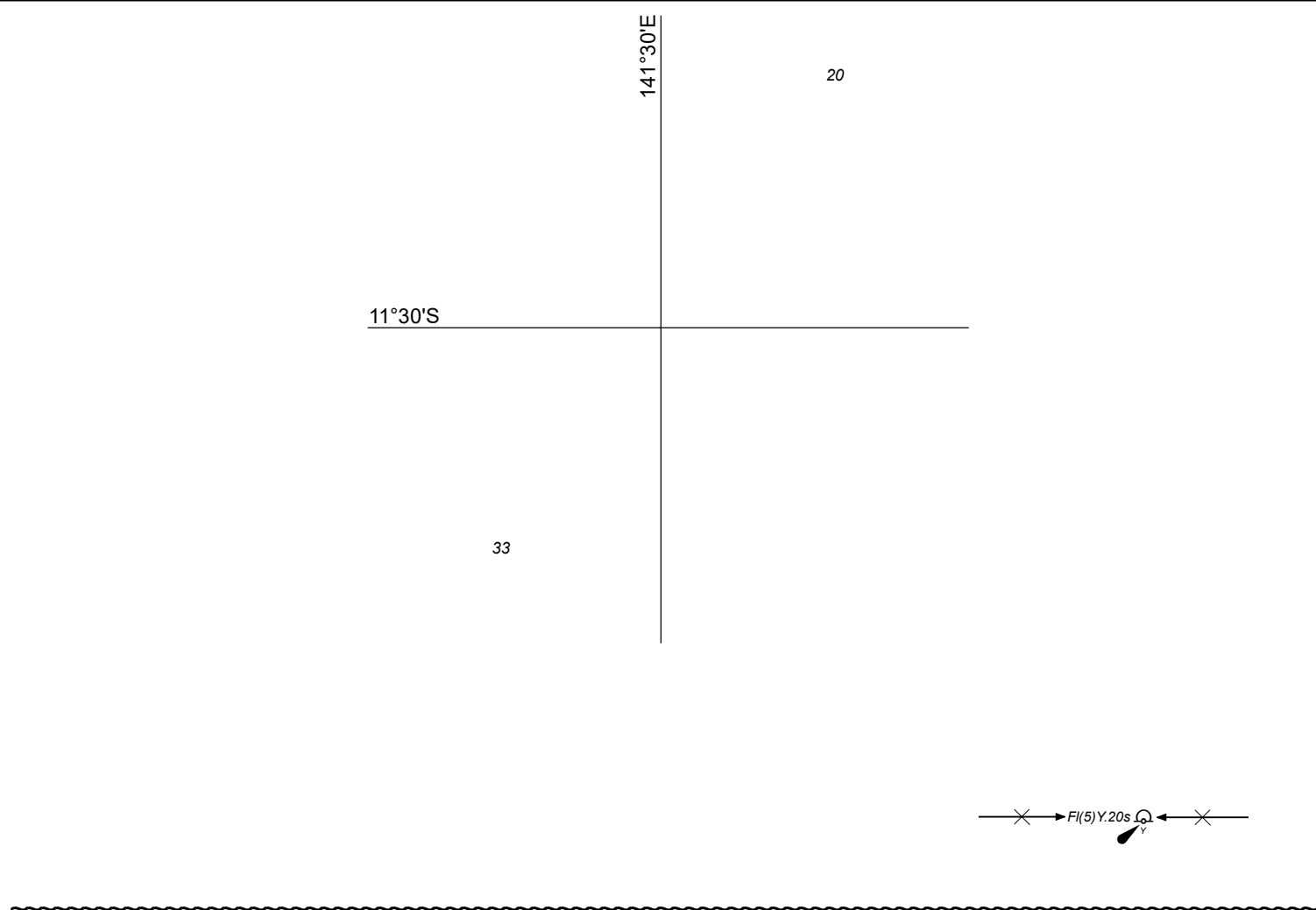
Previous Notice 865/2019

NTM 135, 140/2020



AUS 270

© Commonwealth of Australia 2020



PLAN: SKARDON RIVER

19₈

146°55'E

19°05'S

Q.10M ← *In lieu* X

14

Previous Notice 933/2019

NTM 142/2020



Australian Government
Department of Defence

AUS 256

© Commonwealth of Australia 2020

25


147°00'E

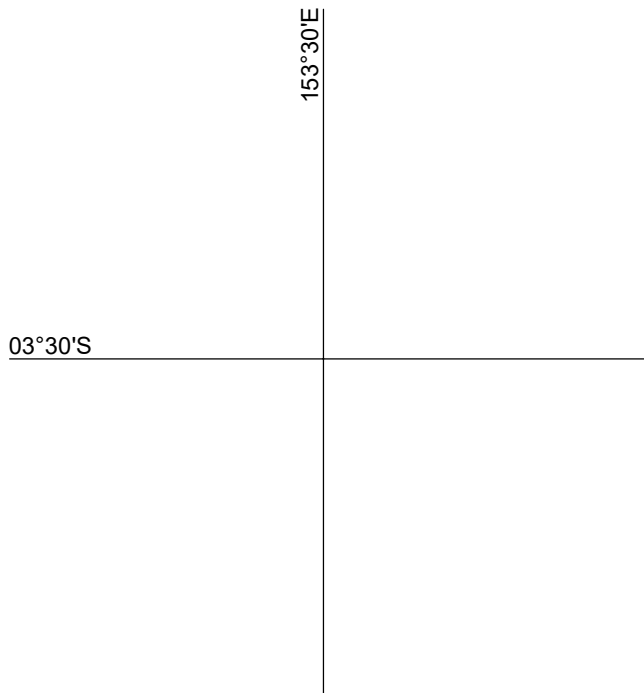
19°00'S

25

In lieu
—X—→ Q.10M







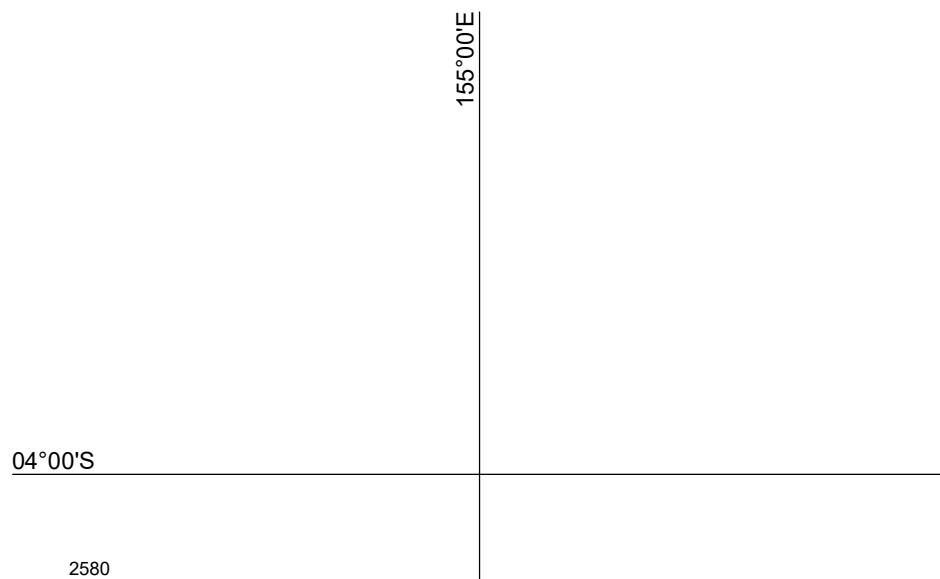
2268

2885

PNG 539 ← *In lieu*
In magenta

In lieu
In magenta → PNG 539

2200



2580

Previous Notice 95/2020

NTM 143/2020



AUS 398

© Commonwealth of Australia 2020

In lieu
In magenta PNG 511

13


153°15'E

11°30'S

33



1902

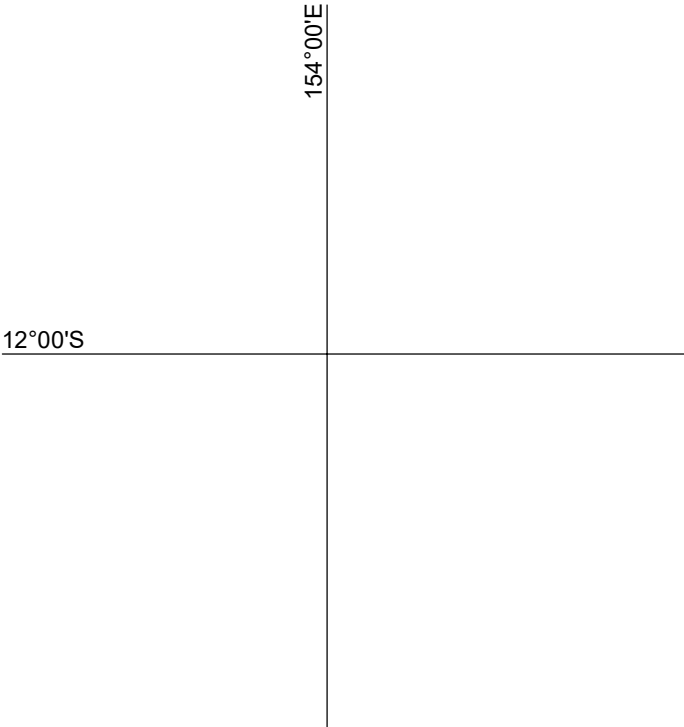


In lieu
In magenta
PNG 511



PNG 511 $\xleftarrow{\text{In lieu}}$
 $\xrightarrow{\text{In magenta}}$

256



2648



PNG 511 ← ~~In lieu~~
In magenta

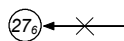
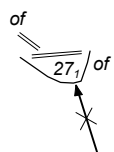
658

156°00'E

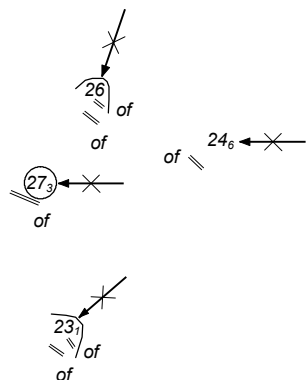
12°00'S

2222





51



129°30'E

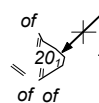
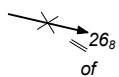
11°30'S

129°30'E

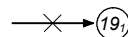
25

29

11°00'S



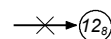
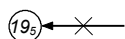
10°38'92"S



27

130°00'E

38



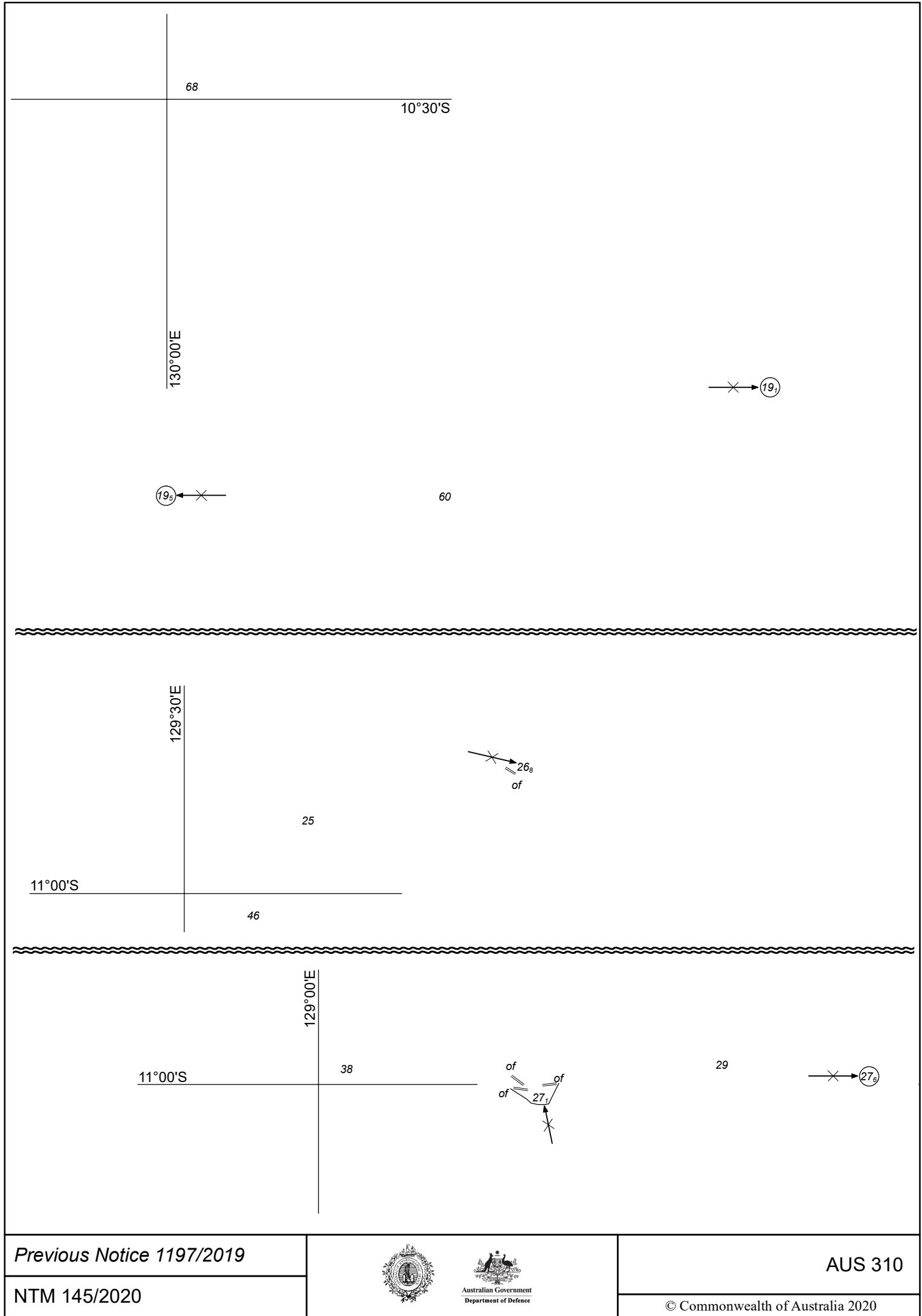
Previous Notice 1310/2019

NTM 145/2020

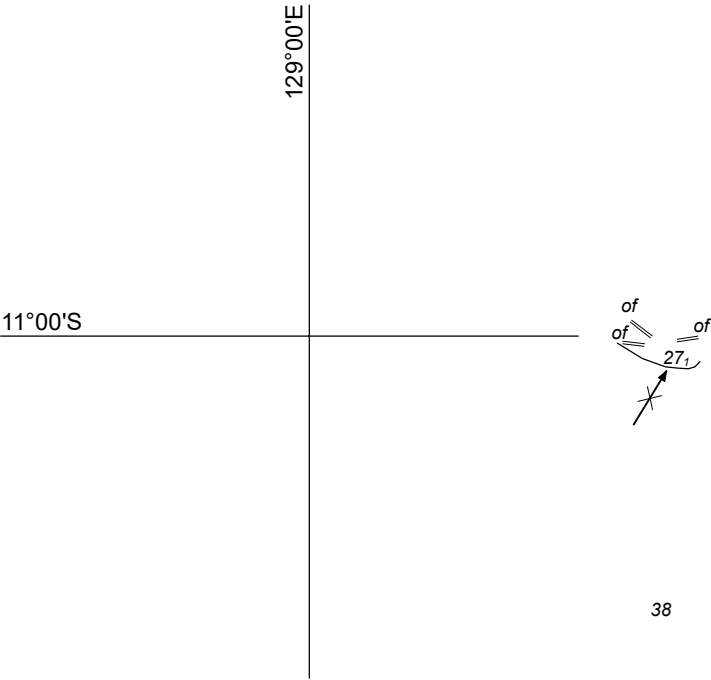


AUS 309

© Commonwealth of Australia 2020



33



38

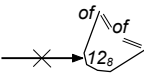
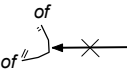
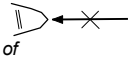


560

130°00'E

10°00'S

33



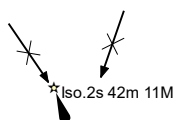
Previous Notice 57/2020

NTM 145/2020

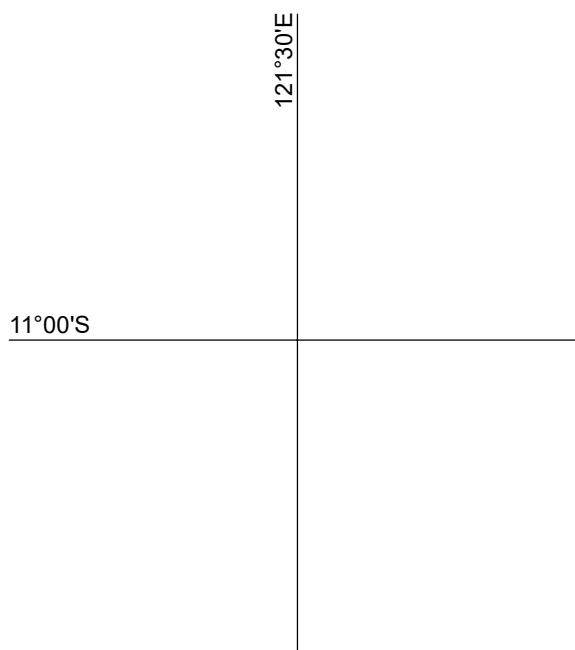


AUS 4721
(INT 721)

© Commonwealth of Australia 2020



751



1989

Previous Notice 57/2020

NTM 146/2020



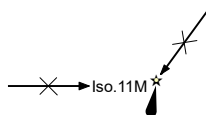
AUS 317

© Commonwealth of Australia 2020

2665

122°00'E

10°00'S



52

Previous Notice 57/2020

NTM 146/2020



AUS 4722
(INT 722)

© Commonwealth of Australia 2020

3₄

115°38'E

33°19'S

3₉

In lieu
→ 115°39'

PLAN: BUNBURY

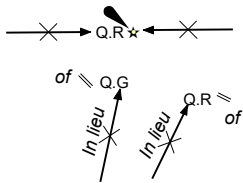
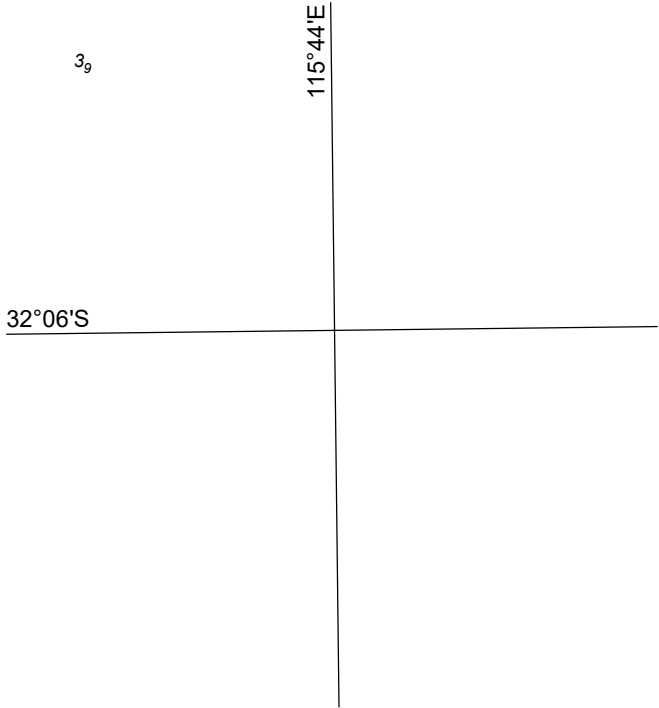
Previous Notice NE 7/2/2020

NTM 147/2020



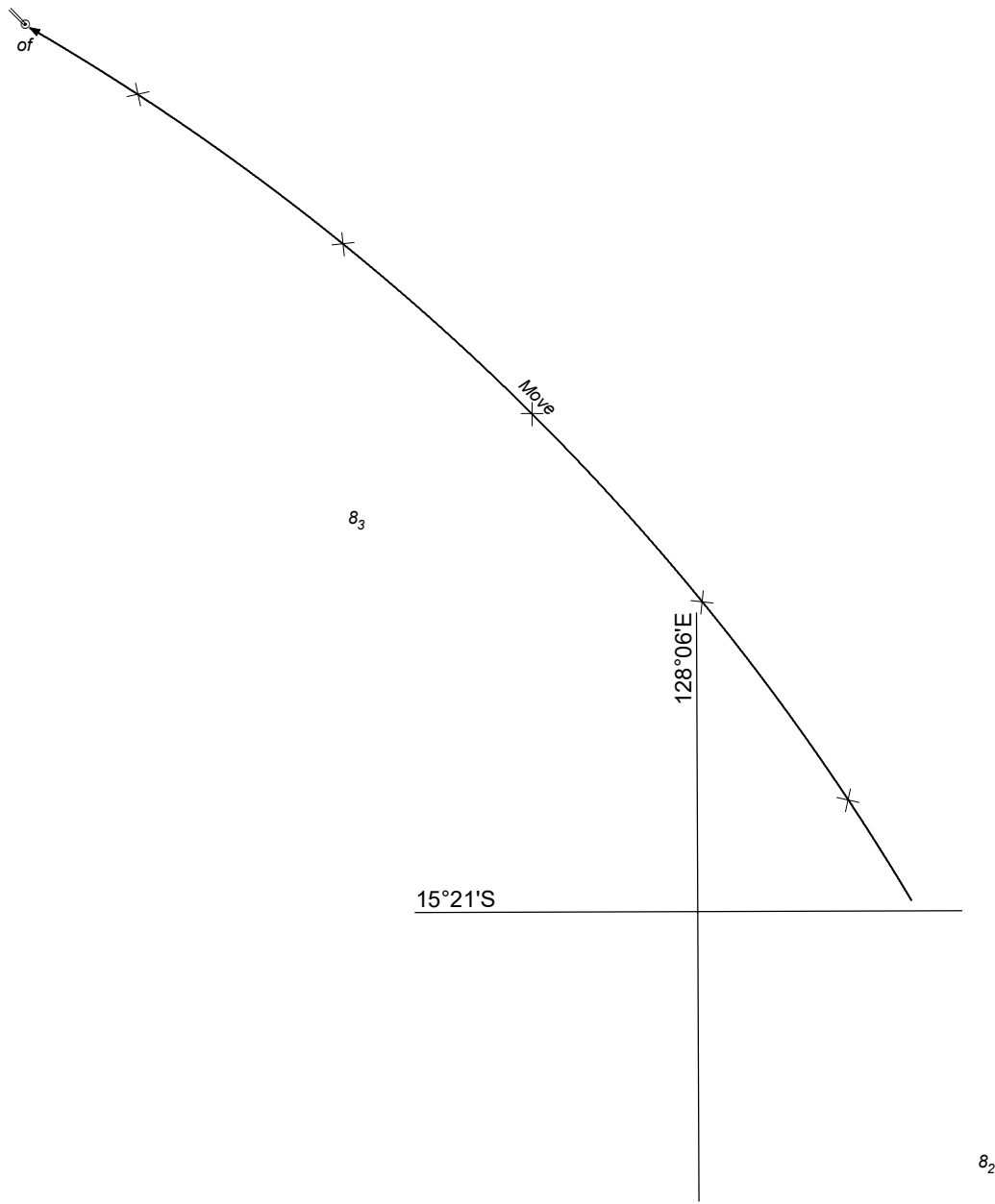
AUS 115

© Commonwealth of Australia 2020



5₅





PLAN: APPROACHES TO WYNDHAM WHARF

Previous Notice 1091/2019

NTM 149/2020



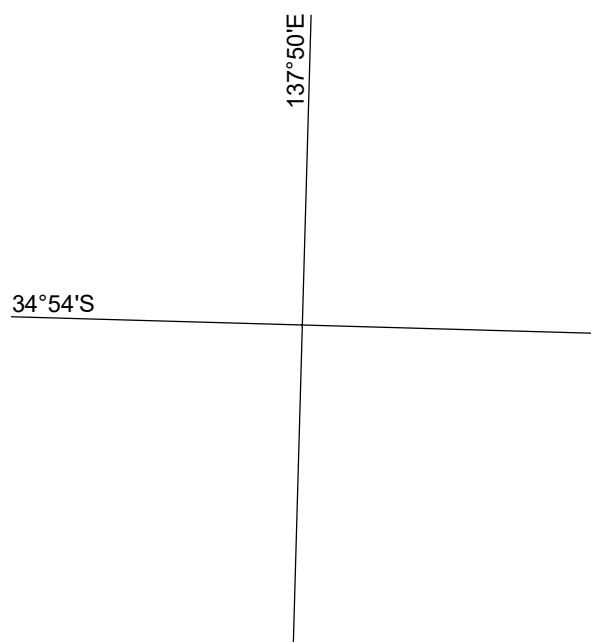
Australian Government
Department of Defence

AUS 32

© Commonwealth of Australia 2020

of of
of

Fl.4s 6m 5M
of
0₆



0₈

PLAN: OYSTER BAY

Previous Notice 61/2019


NTM 150/2020

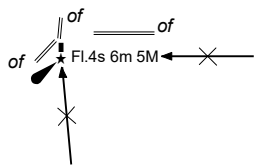


Australian Government
Department of Defence

AUS 125

© Commonwealth of Australia 2020





5₈

138°00'E

35°00'S

33

Previous Notice 1318/2019

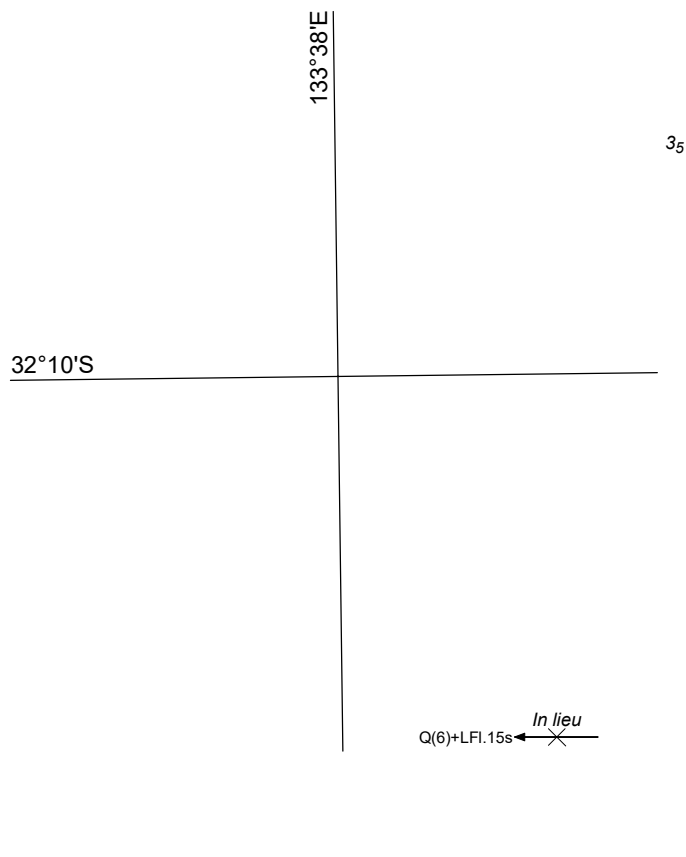
NTM 150/2020

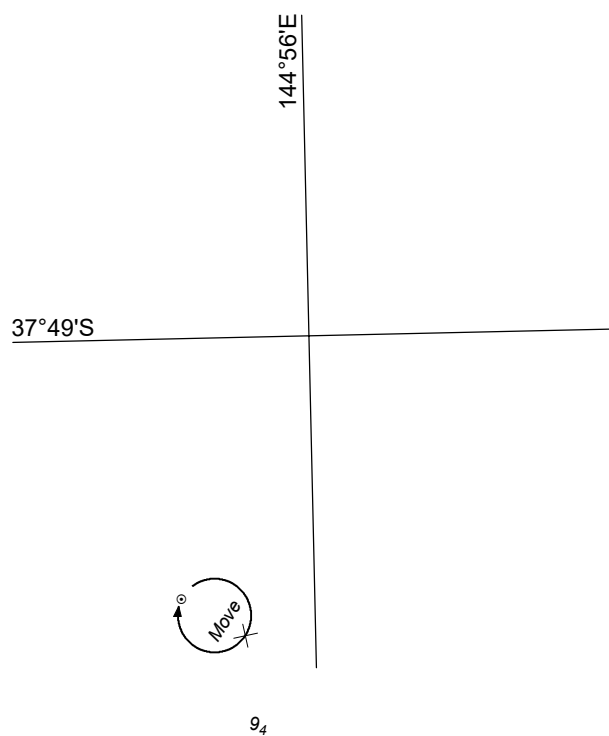


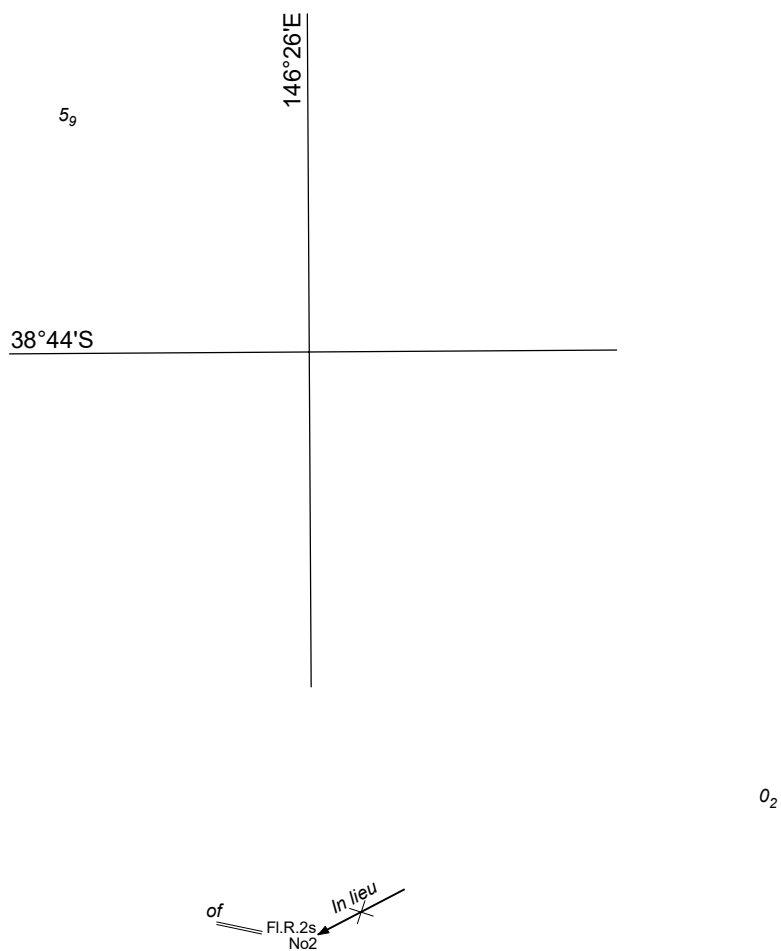
Australian Government
Department of Defence

AUS 781

© Commonwealth of Australia 2020







PLAN: LEWIS CHANNEL

Previous Notice 1208/2019

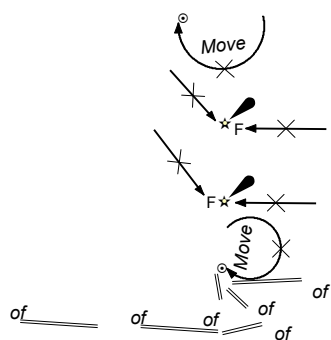
NTM 153/2020



AUS 182

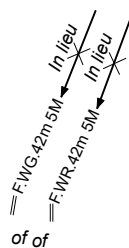
© Commonwealth of Australia 2020

3₈



38°21'S

141°37'E



9₂

PLAN: PORTLAND

Previous Notice 1047/2019

NTM 154/2020



Australian Government
Department of Defence

AUS 140

© Commonwealth of Australia 2020

13₈

147°54'E

42°50'S

of
In lieu
of
of
of

14₄

PLAN: BLACKMAN BAY

Previous Notice 27/2020

NTM 155/2020



AUS 169

© Commonwealth of Australia 2020

of
In lieu

26₅

2₅

147°55'E

42°55'S

Previous Notice 29/2020

NTM 155/2020



Australian Government
Department of Defence

AUS 171

© Commonwealth of Australia 2020