

In lieu
→ 28_g

44

141°00'E

11°00'S

38


Previous Notice NE 18/10/2019


NTM 48/2020

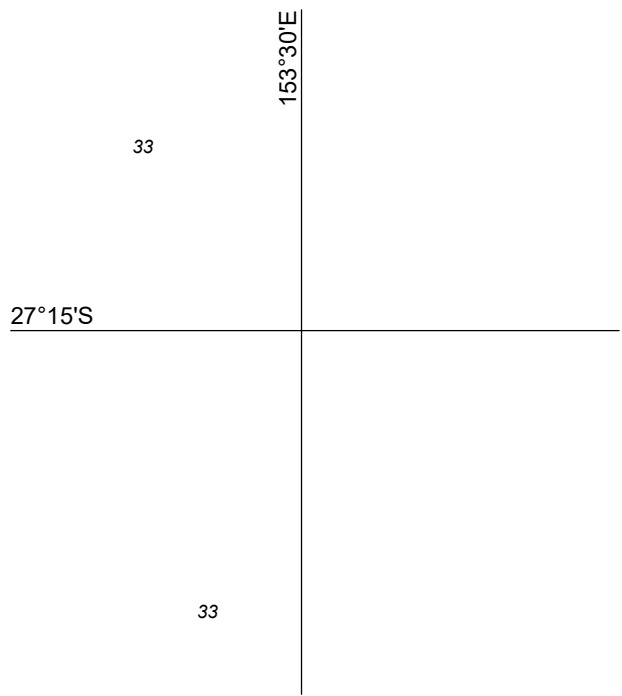



AUS 301

© Commonwealth of Australia 2020



7_s ← *In lieu* 



 of of

Previous Notice 1305/2019

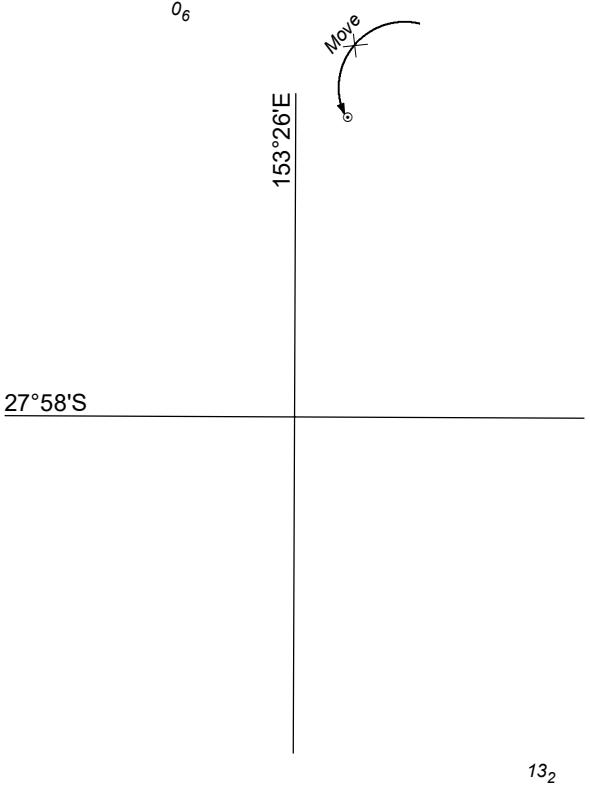
NTM 49, 53/2020

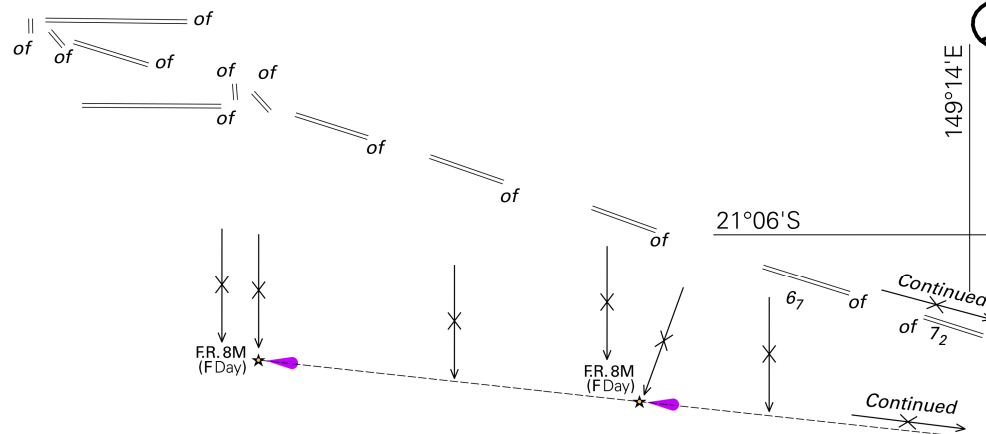



Australian Government
Department of Defence

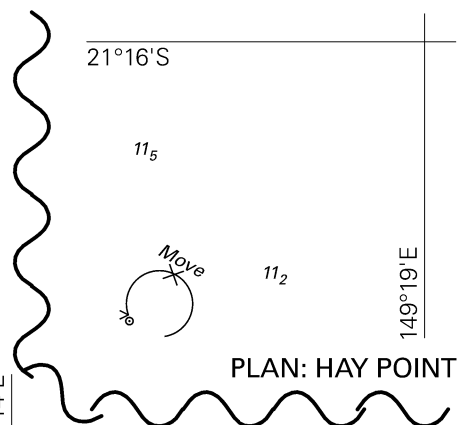
AUS 814

© Commonwealth of Australia 2020

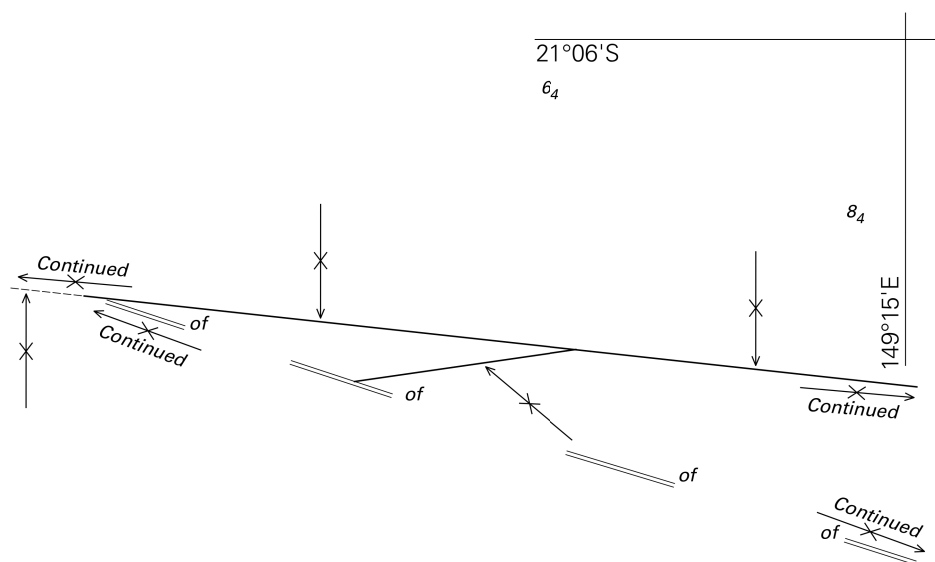




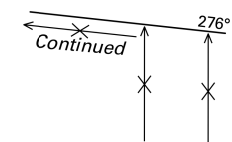
PLAN: MACKAY HARBOUR



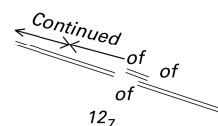
PLAN: HAY POINT



PLAN: MACKAY HARBOUR



12_7

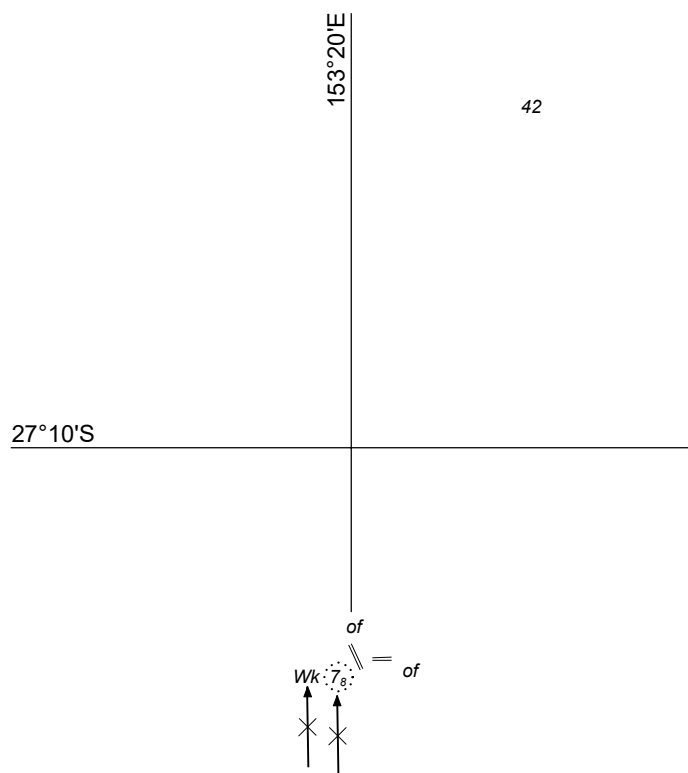


149°16'E

21°07'S

PLAN: MACKAY HARBOUR

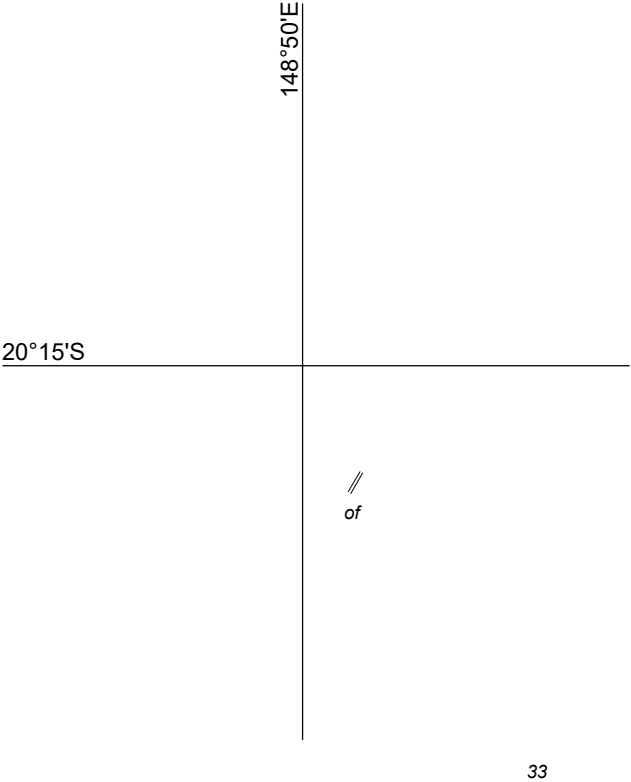




9g



33



23

148° 48'E

20°16'S

39

of



PNG 519
← *In lieu*
← *In magenta*

150°15'E

08°15'S

409

254

Previous Notice 1087/2019

NTM 55/2020



Australian Government
Department of Defence

AUS 516

© Commonwealth of Australia 2020

PNG 519
← *In lieu*
← *In magenta*

426

09°00'S

150°15'E

256


Previous Notice 1141/2019

NTM 55/2020



AUS 517

© Commonwealth of Australia 2020



PNG 519 ← ~~*In lieu*~~
In magenta

298

150°00'E

896

10°00'S

Previous Notice 1240/2019

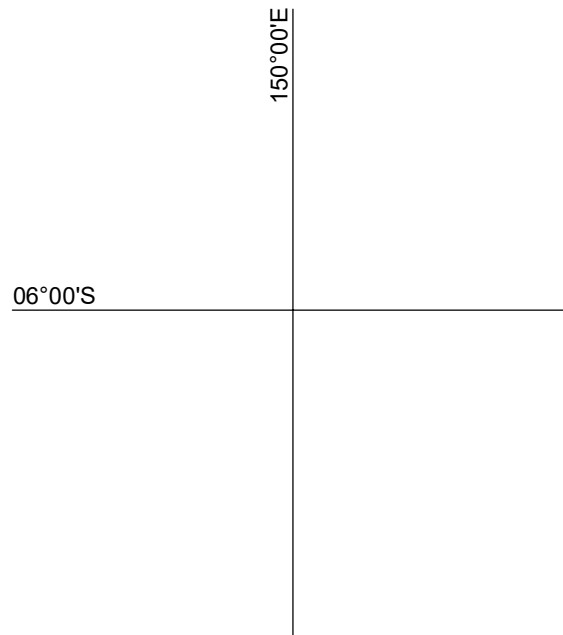
NTM 55/2020



AUS 4621
(INT 621)

© Commonwealth of Australia 2020

989



PNG 519 ← *In lieu*
In magenta 883

Previous Notice 1309/2019

NTM 55/2020



Australian Government
Department of Defence

AUS 4622
(INT 622)

© Commonwealth of Australia 2020

33

09°00'S

149°30'E

33

In lieu
In magenta PNG 519

Previous Notice 1240/2019

NTM 55/2020



Australian Government
Department of Defence

PNG 520

© Commonwealth of Australia 2020

of
12_g ← ×

11_s ← × *In lieu*

16

130°44'E

12°20'S

9_r ← × *In lieu*

16

Previous Notice 1195/2019

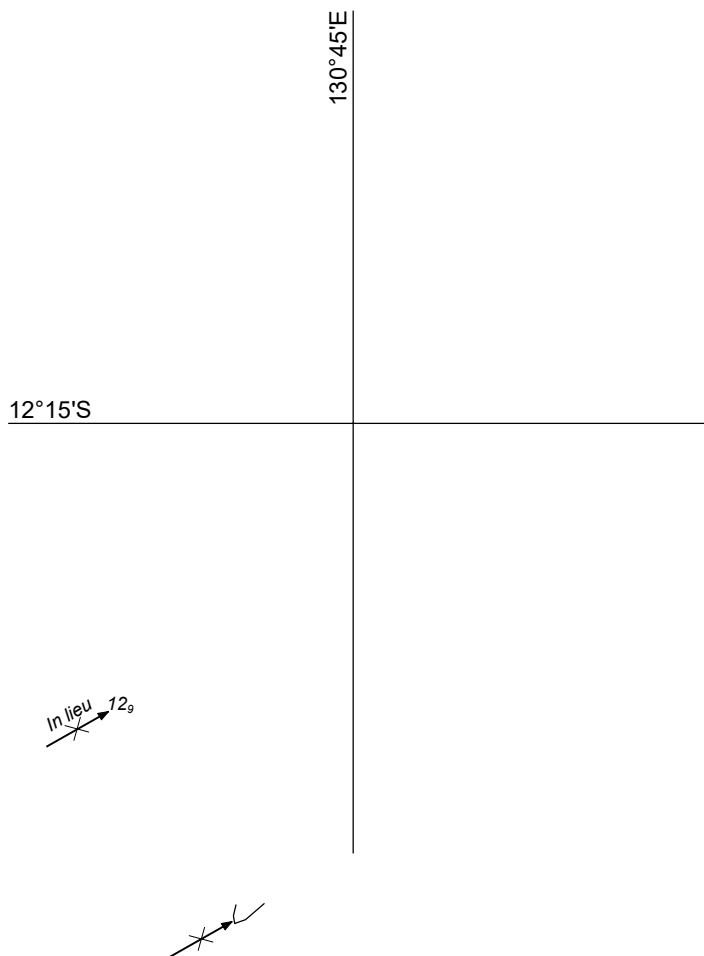
NTM 56/2020



Australian Government
Department of Defence

AUS 25

© Commonwealth of Australia 2020



LF(2)10s 47m 20M ← *In lieu*

95

123°00'E

11°00'S

50

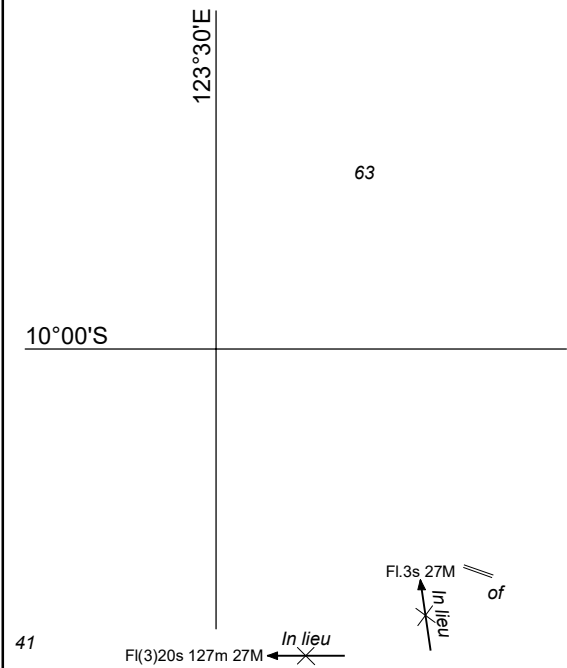
Previous Notice 622/2018

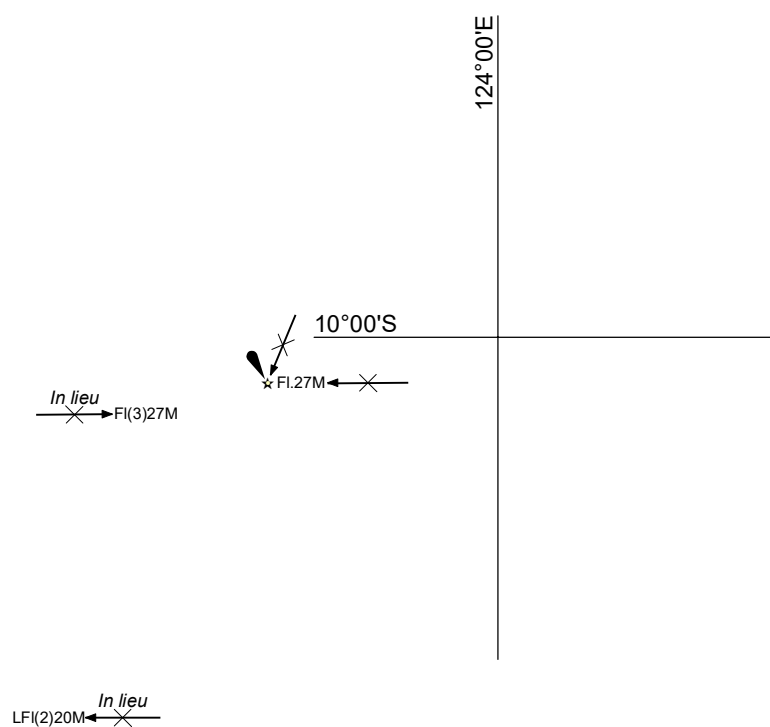
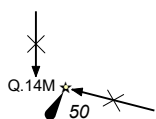
NTM 57/2020

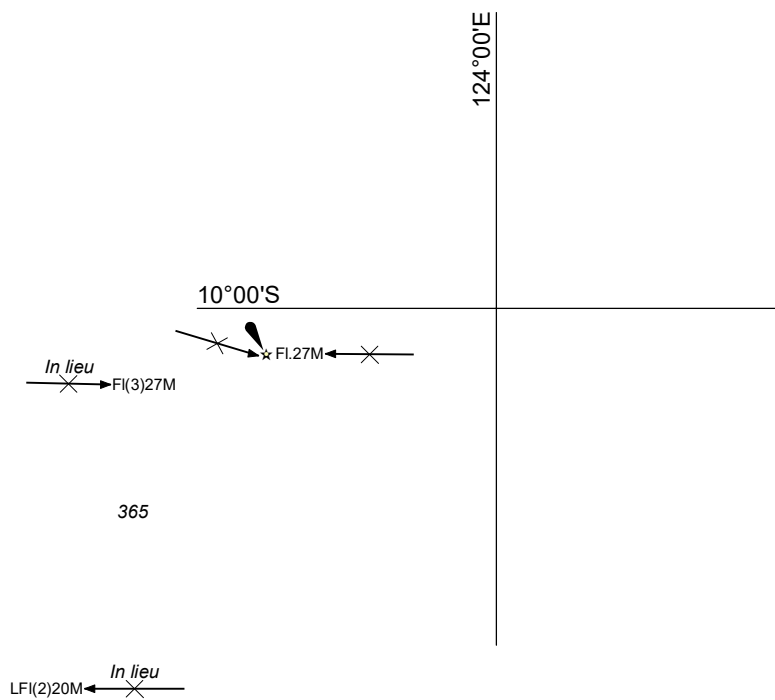
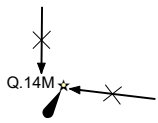


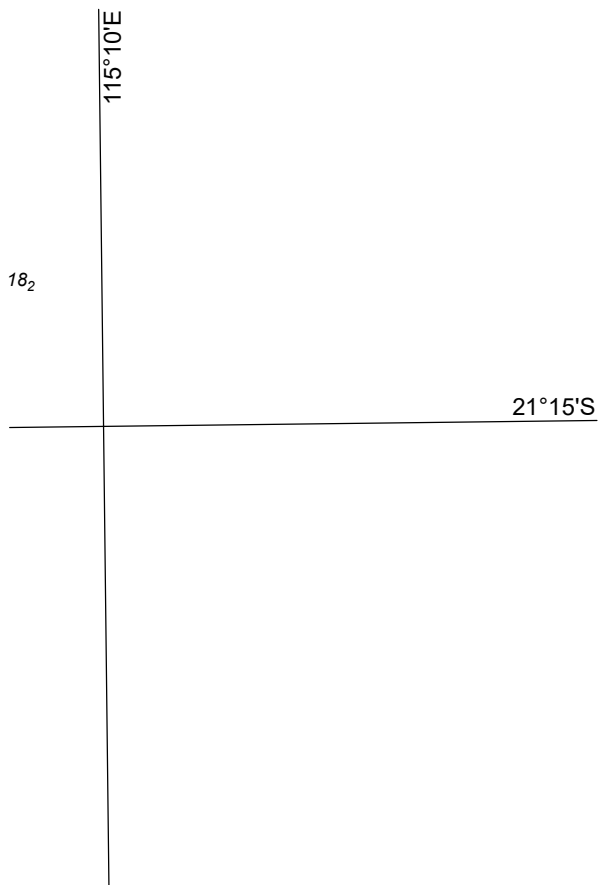
AUS 317

© Commonwealth of Australia 2020

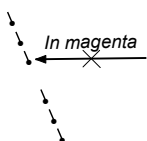








16



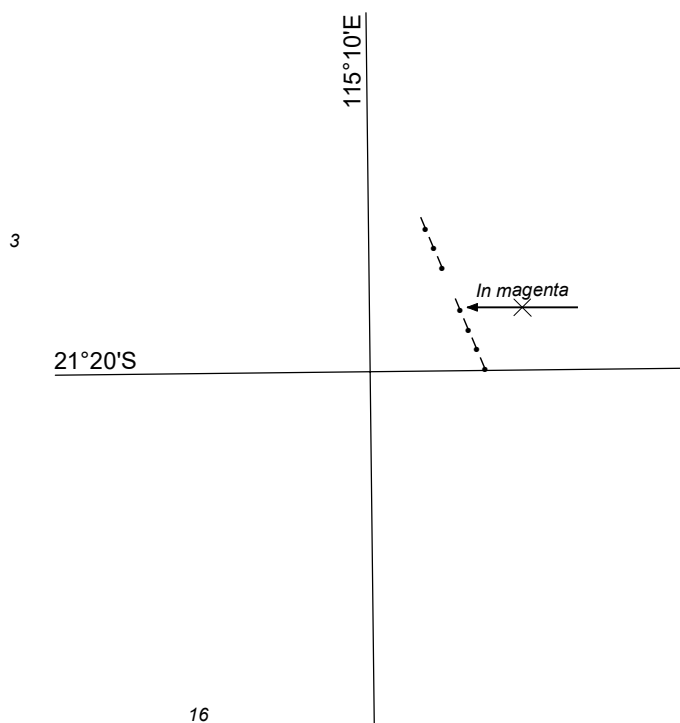
Previous Notice 1241/2019


NTM 58/2020



AUS 63

© Commonwealth of Australia 2020





In
magenta

A small diagram showing a horizontal line with an arrow pointing left and a small 'x' mark at the tip, with the text 'In magenta' above it.



19₂

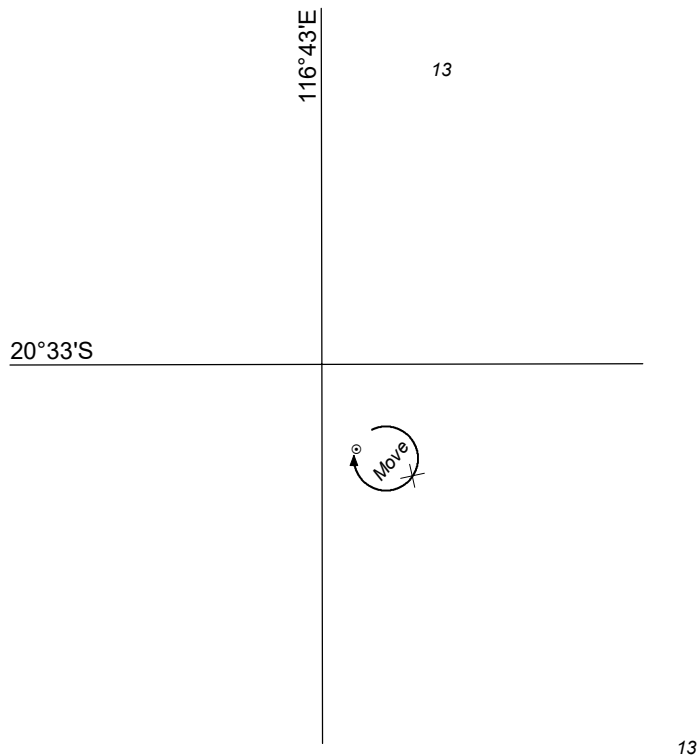
32°14'S

115°44'E

16₈

of
of





38

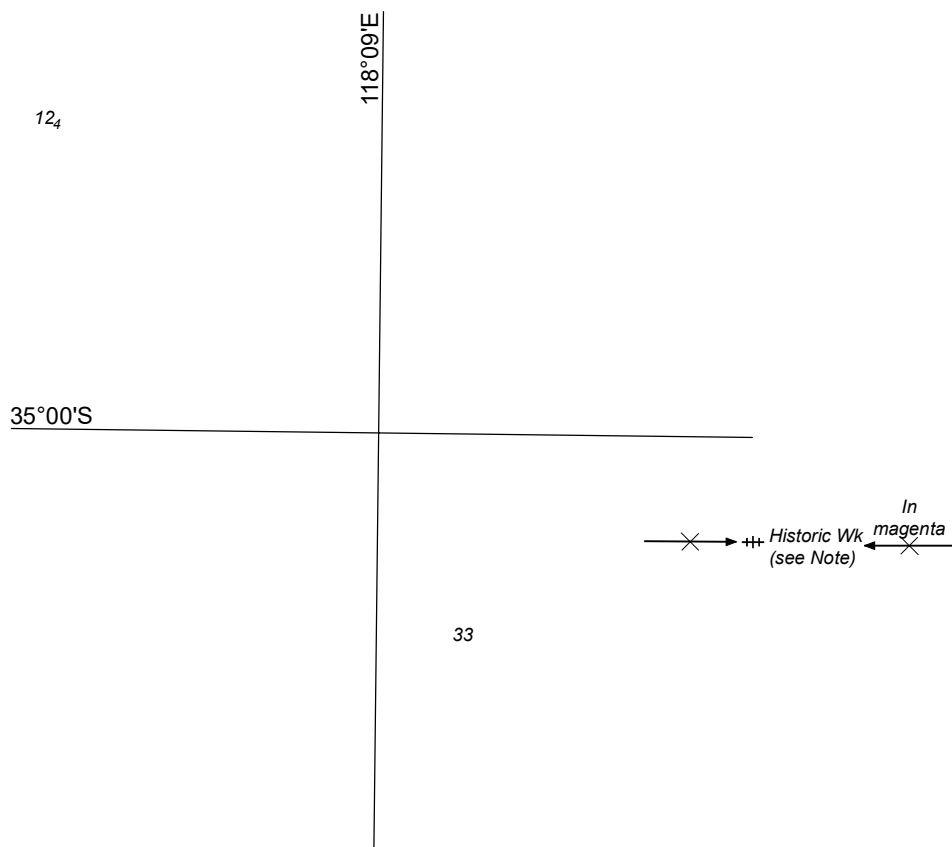
← × —

117°00'E

20°30'S

3

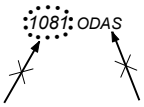




1184

114°00'E

20°00'S



1121

Previous Notice 1313/2019

NTM 63/2020



AUS 328

© Commonwealth of Australia 2020

