
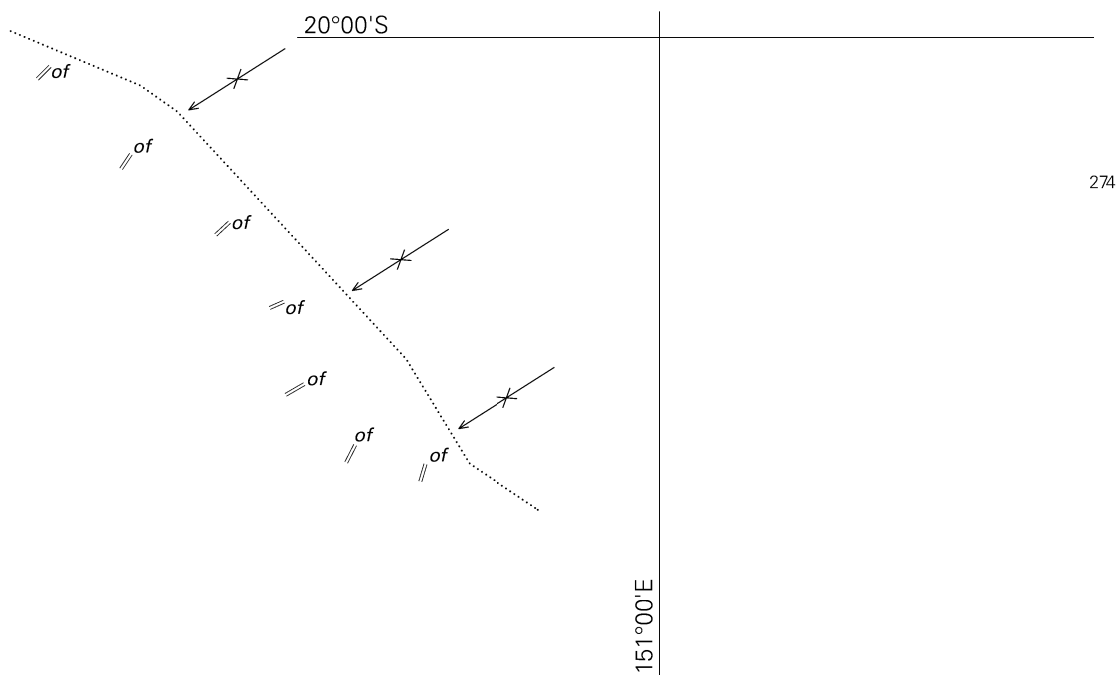
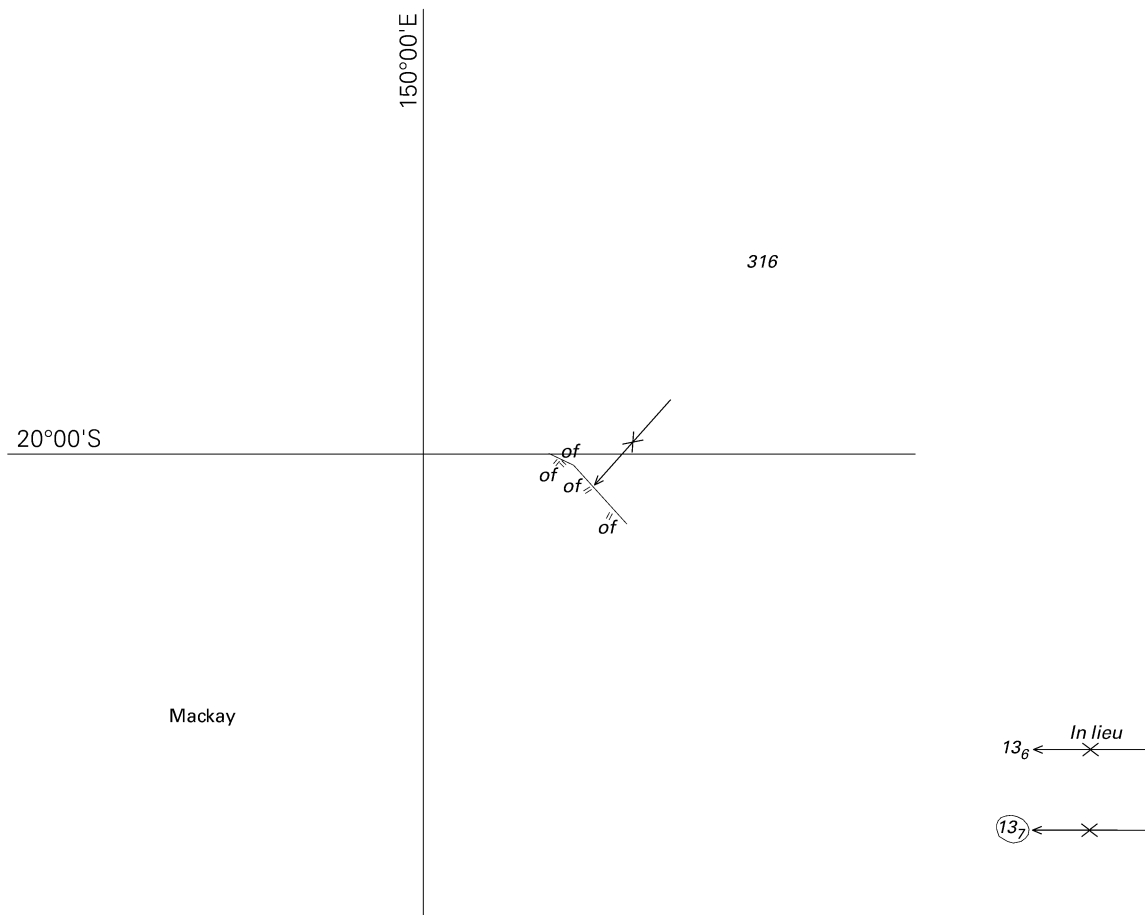



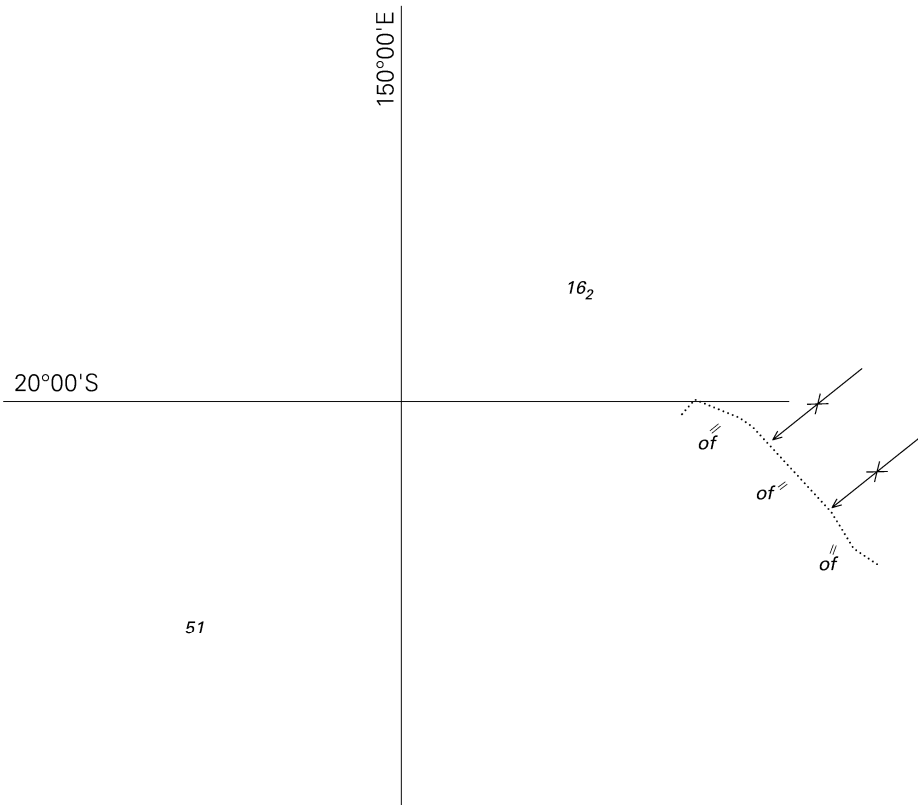
139











152°00'E

In lieu
—X—→ PNG 514
In magenta

10°00'S

PNG 513 ← *In lieu*
—X—
In magenta

of
of
of
of

PNG 510 ← *In lieu*
—X—
In magenta

152°00'E

—X—→ 9₉
In lieu —X—→ 13₆
In lieu —X—→ 10₈

In lieu —X—→ 13₇
—X—→ 13₇
—X—→ 10₂

9

56

22°00'S

Previous Notice 800/2020

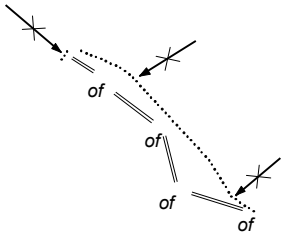
NTM 901, 905/2020



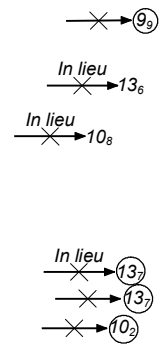
Australian Government
Department of Defence

AUS 4621
(INT 621)

© Commonwealth of Australia 2020



379



152°00'E

22°00'S

25

Previous Notice 227/2020

NTM 901/2020



Australian Government
Department of Defence

AUS 4635
(INT 635)

© Commonwealth of Australia 2020



153°45' E

298

27°30' S

86

Previous Notice 529/2020

NTM 902/2020



AUS 814

© Commonwealth of Australia 2020

7₆ ← *In lieu* ✕

149°30'E

507

9°15'S

93

NC 24/1/2020

NTM 903/2020



PNG 519

© Commonwealth of Australia 2020

Mount Brittonia

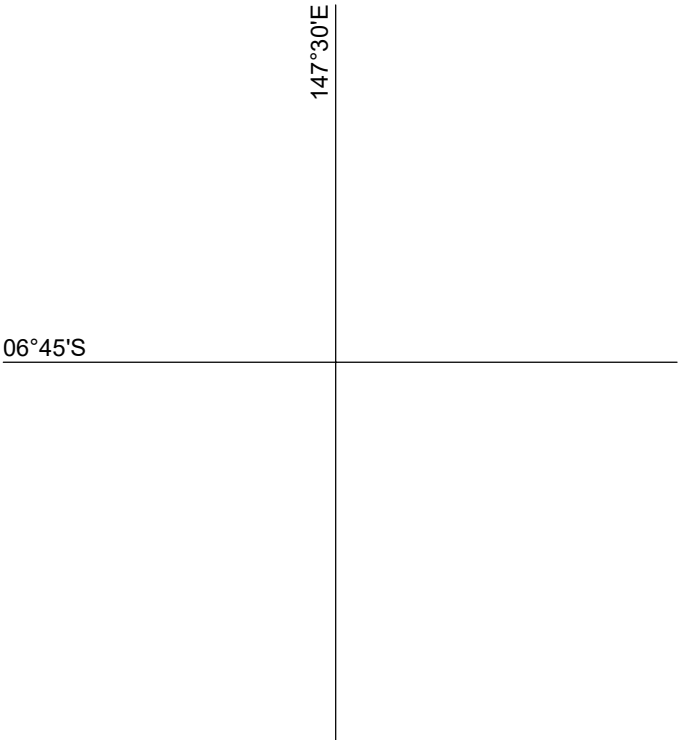
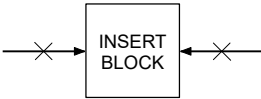
149°15'E

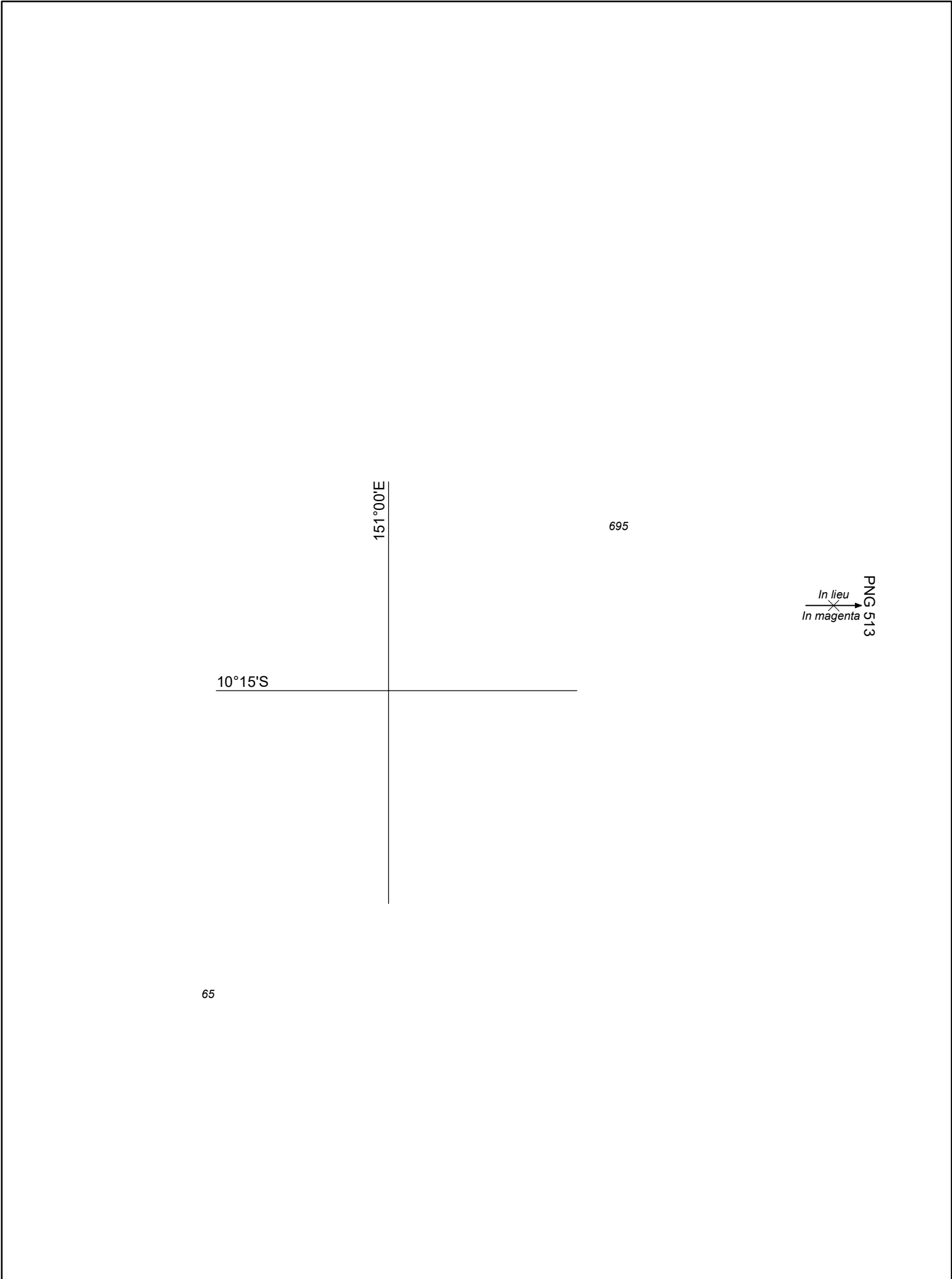
9°15'S

$7_6 \leftarrow \text{In ligu}$

4_6







151°00'E

695

In lieu
In magenta
PNG 513

10°15'S

65



PNG 513 *In lieu*
In magenta

151°30'E

883

10°15'S

613

151°45'E

363

In lieu
In magenta PNG 510

11°15'S

465

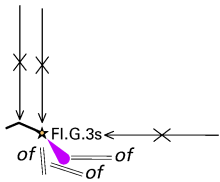
Previous Notice 234/2020

NTM 905/2020



PNG 509

© Commonwealth of Australia 2020



142°14'E

0₃

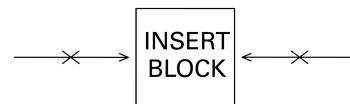
10°34'S

0₁

142°15'E

7₂

10°34'S



3₉

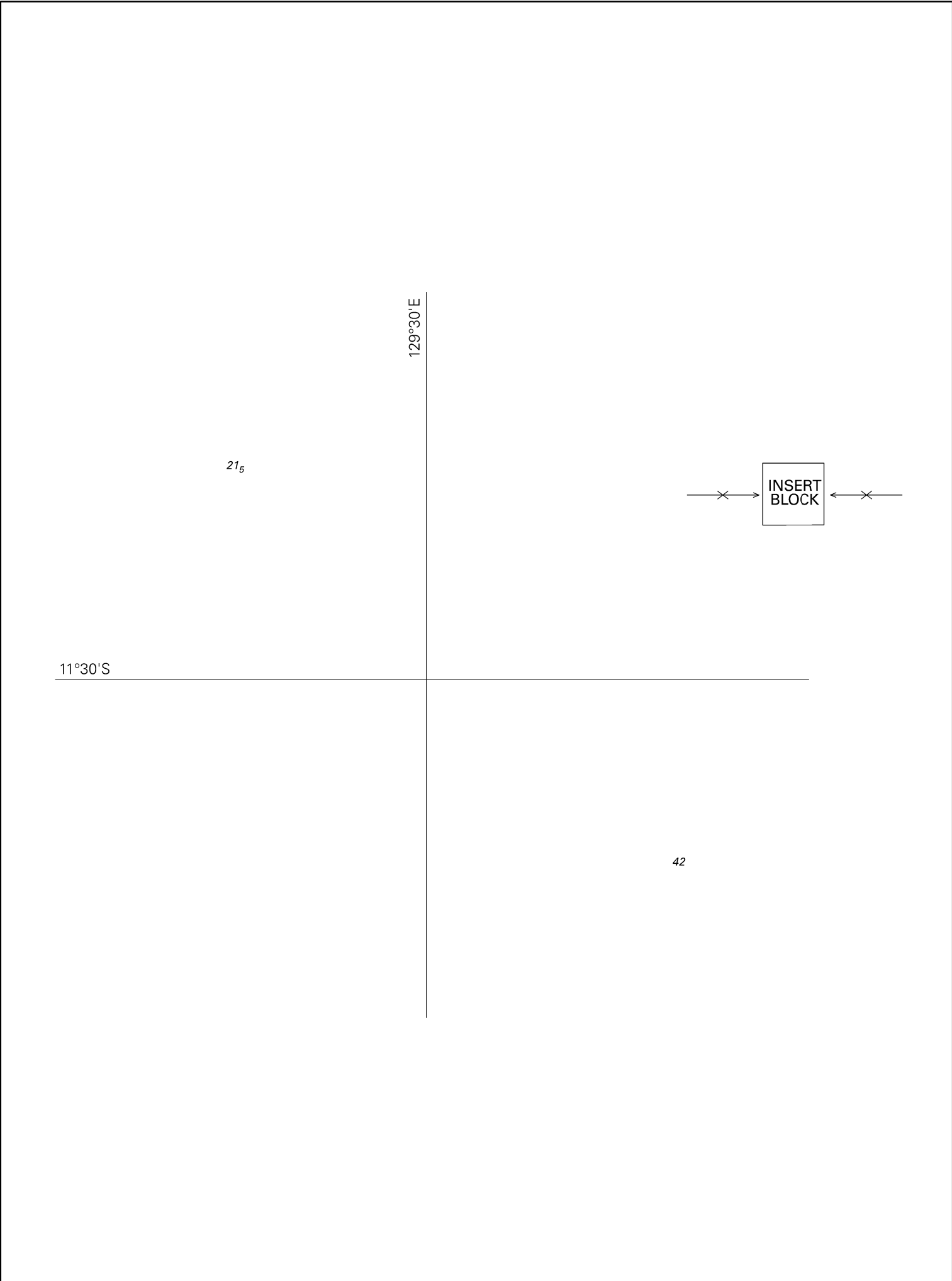
Previous Notice 699/2020

NTM 906, 907/2020



AUS 299

© Commonwealth of Australia 2020



11°00'S

129°30'E

23₅

51



of
of
of
of

2₂

115°40'E

3₂

33°20'S

115°39'E

11₂

33°18'S

INSERT
BLOCK

9₄

PLAN: BUNBURY

Previous Notice 801/2020

NTM 909/2020



AUS 115

© Commonwealth of Australia 2020

15°30'S

123°30'E

21₆

19₇

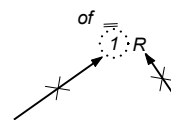
of
1
R



43

15°30'S

123°30'E



49

NE 24/8/2018

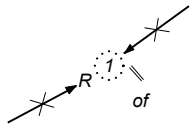
NTM 910/2020



Australian Government
Department of Defence

AUS 323

© Commonwealth of Australia 2020



123°45'E

46

15°45'S

56

Previous Notice 1249/2019

NTM 910/2020



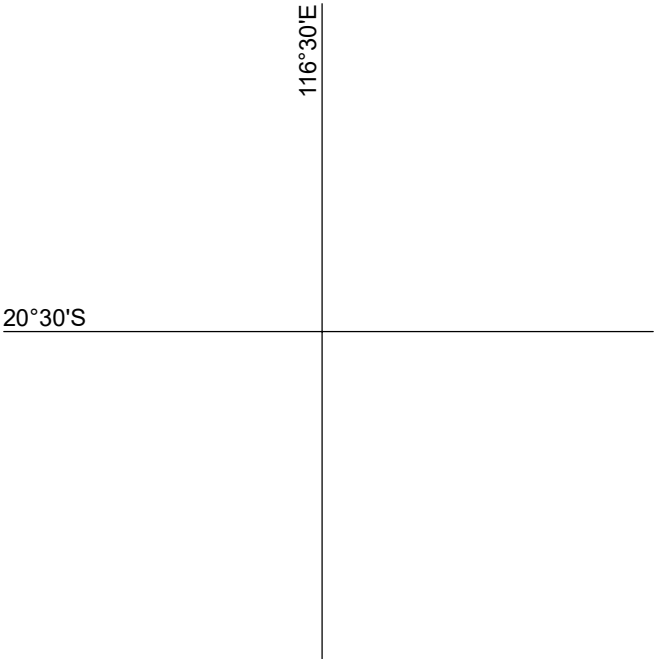
Australian Government
Department of Defence

AUS 732

© Commonwealth of Australia 2020

of
of
of

36



9

35

116°30'E

20°30'S

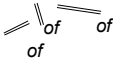
of of of

13₂



35

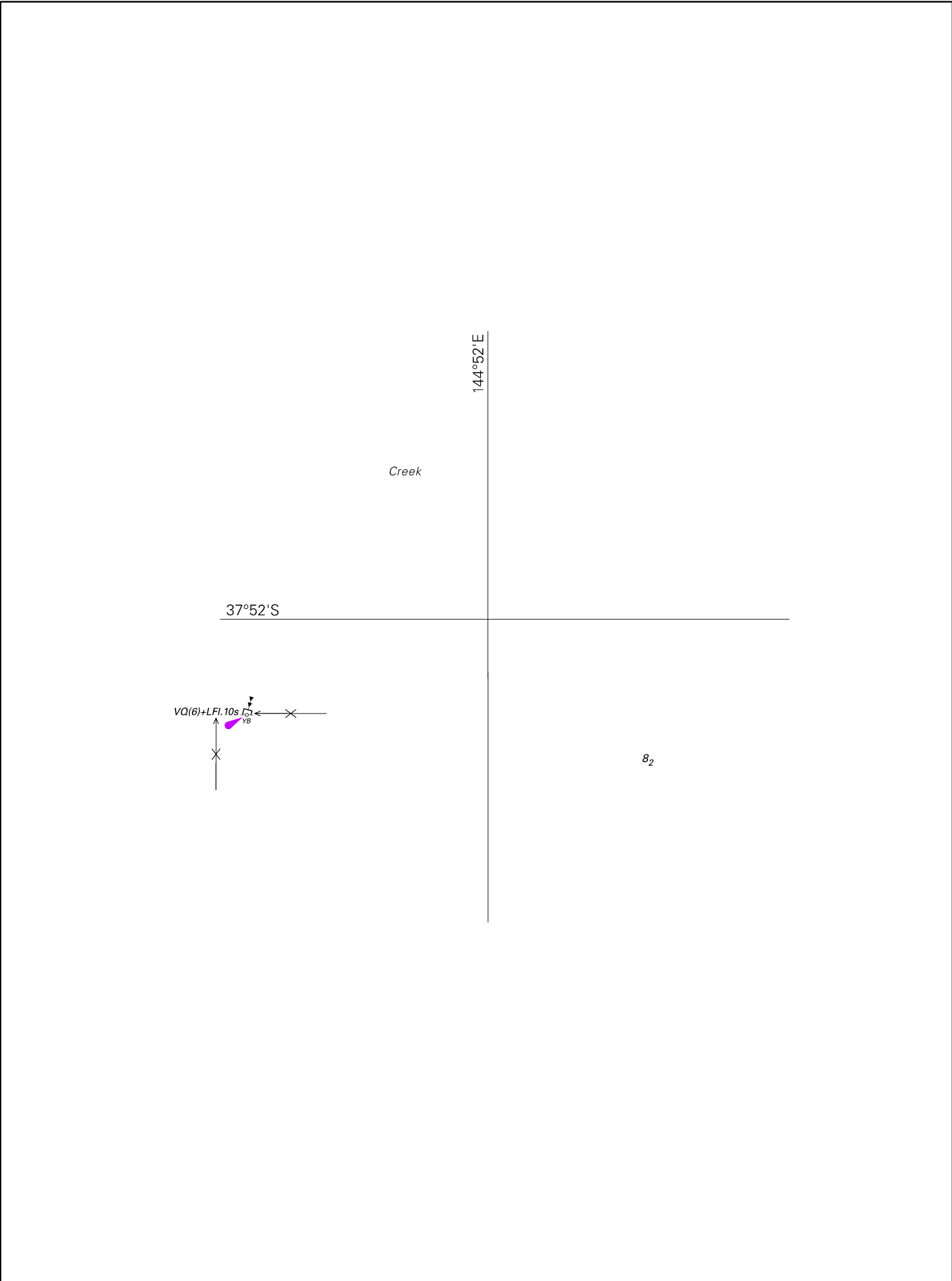
116°30'E

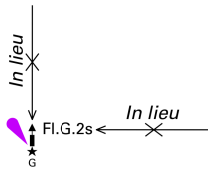


20°30'S

14₁







145°20'E

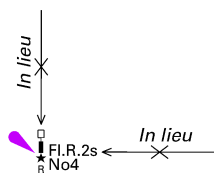
3₃

38°30'S

8₅

145°19'E

6₉



38°28'S

0₉

PLAN: RHYLL

Previous Notice 547/2020

NTM 913/2020



AUS 150

© Commonwealth of Australia 2020

