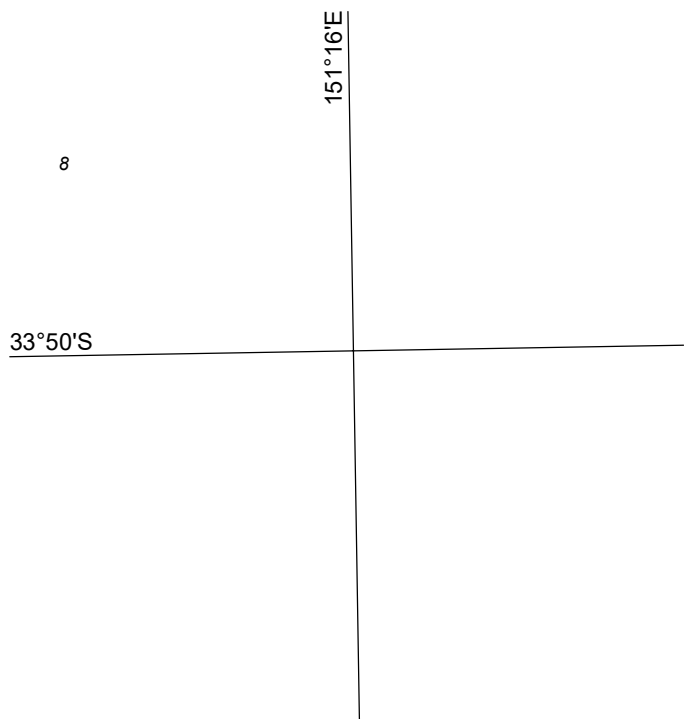
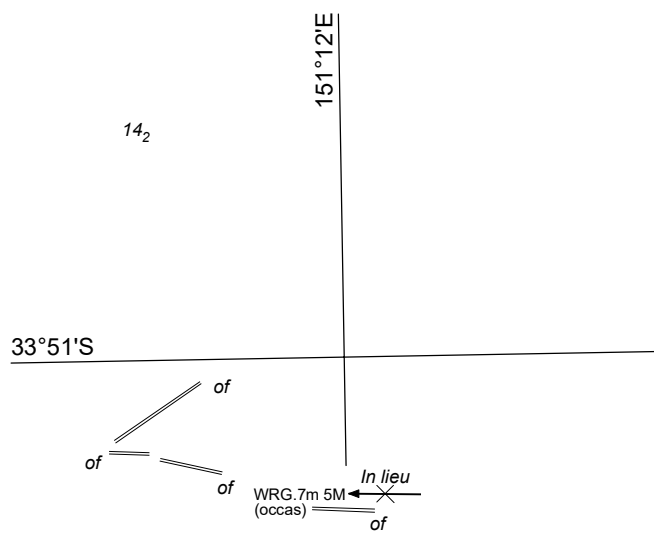


of of





33

152°00'E

24°00'S

In lieu
26₆ ← ×

24₂



24

152°00'E

24°00'S

In lieu
—X→ 26₆

26

Previous Notice 227/2020

NTM 847/2020



AUS 818

© Commonwealth of Australia 2020

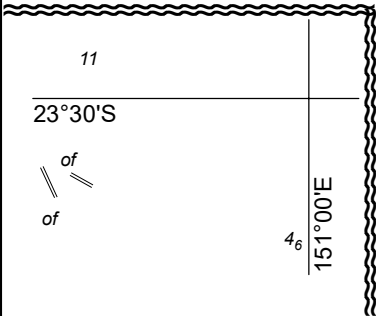
35

In lieu
→ 26₆

152°00'E

24°00'S

29₅



Previous Notice 692/2020

NTM 847, 851/2020



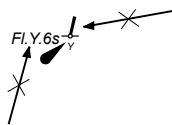
AUS 819

© Commonwealth of Australia 2020

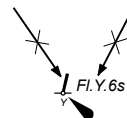
21°15'S

149°15'E

2₃



2₄

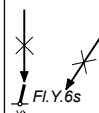


149°20'E

8₄

21°25'S

9₈



Previous Notice 693/2020

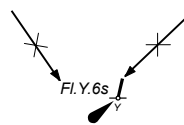
NTM 848/2020



Australian Government
Department of Defence

AUS 249

© Commonwealth of Australia 2020



5₄

149° 14' E

21° 06' S

9₈

PLAN: MACKAY HARBOUR

Previous Notice 693/2020

NTM 848/2020



Australian Government
Department of Defence

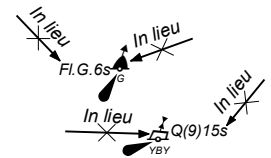
AUS 250

© Commonwealth of Australia 2020

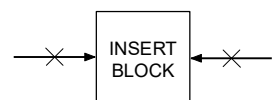
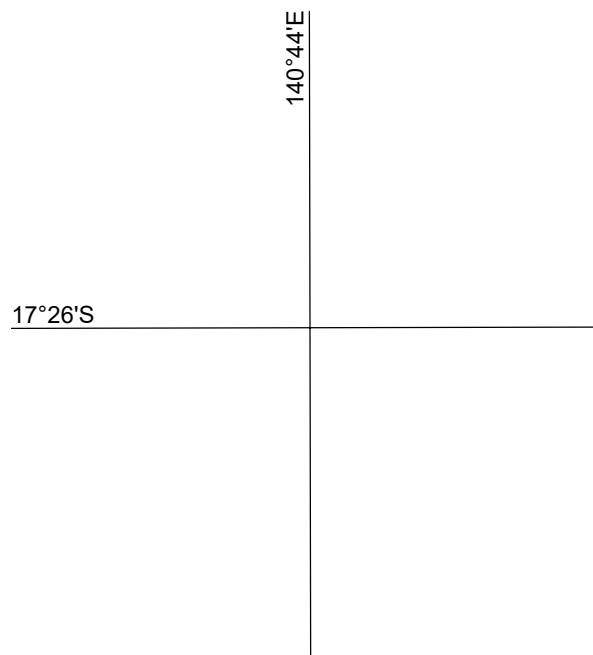
0₂

152°55'E

25°35'S



2₃



1₄



13₈

151°00'E

23°30'S

of = of

6₄

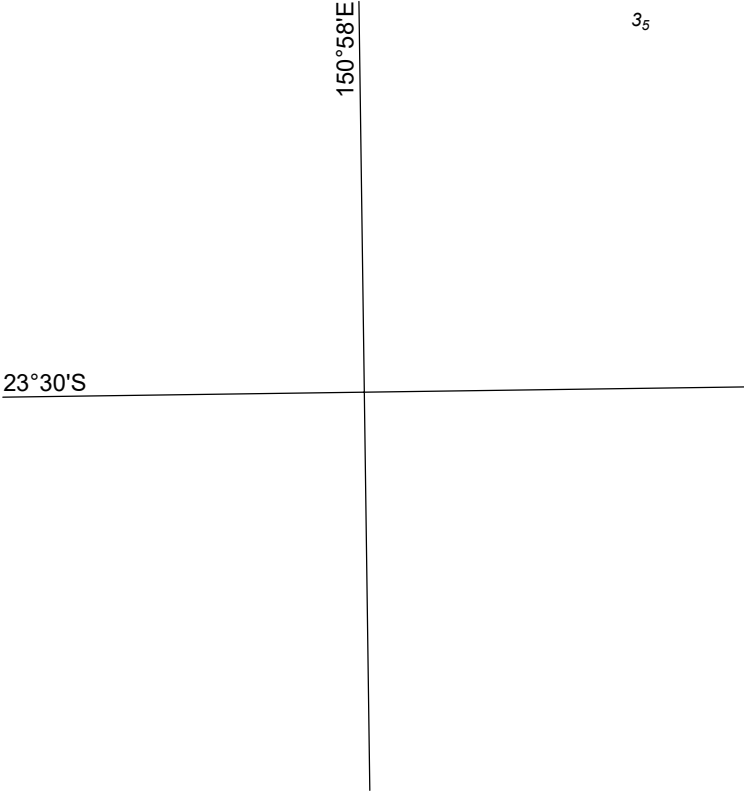
Previous Notice 744/2020

NTM 851/2020



AUS 247

© Commonwealth of Australia 2020



of \parallel of 8_9



— ✕ — INSERT BLOCK — ✕ —

588

145°00'E

10°00'S

Continued
of — ✕ —
of —
Continued
of — ✕ —

835

ENC
(see Note)
In magenta

10°00'S

10°30'S

1815

145°30'E

146°00'E

Zone of Confidence

Australian Waters AHP 20

— ✕ —
INSERT NOTE
— ✕ —

FISHING

— ✕ —
INSERT
ZOC
DIAGRAM

Previous Notice 598/2020

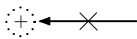
NTM 852/2020



AUS 377

© Commonwealth of Australia 2020

80



08°30'S

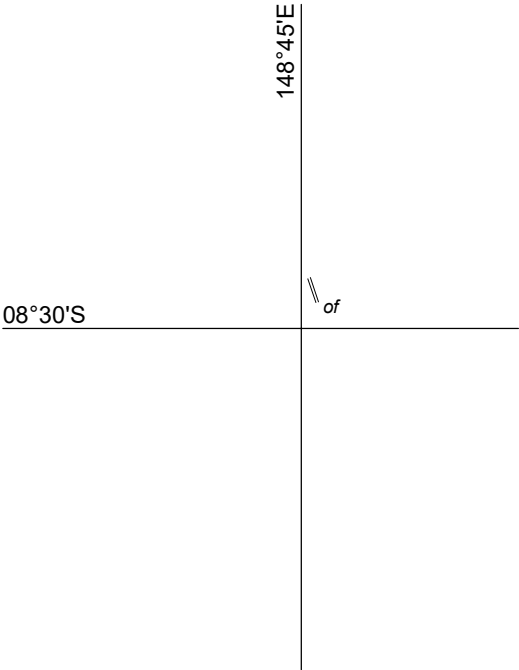
148°45'E



64

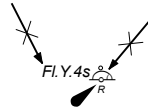


77



10





3₅

130° 52'E

12° 36'S

5₆

Previous Notice 478/2020



NTM 854/2020



Australian Government
Department of Defence

AUS 26

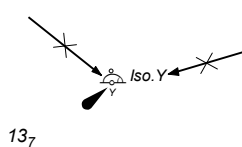
© Commonwealth of Australia 2020



23₄

3₅





12°28'S

130°50'E

14₃

Previous Notice 507/2020

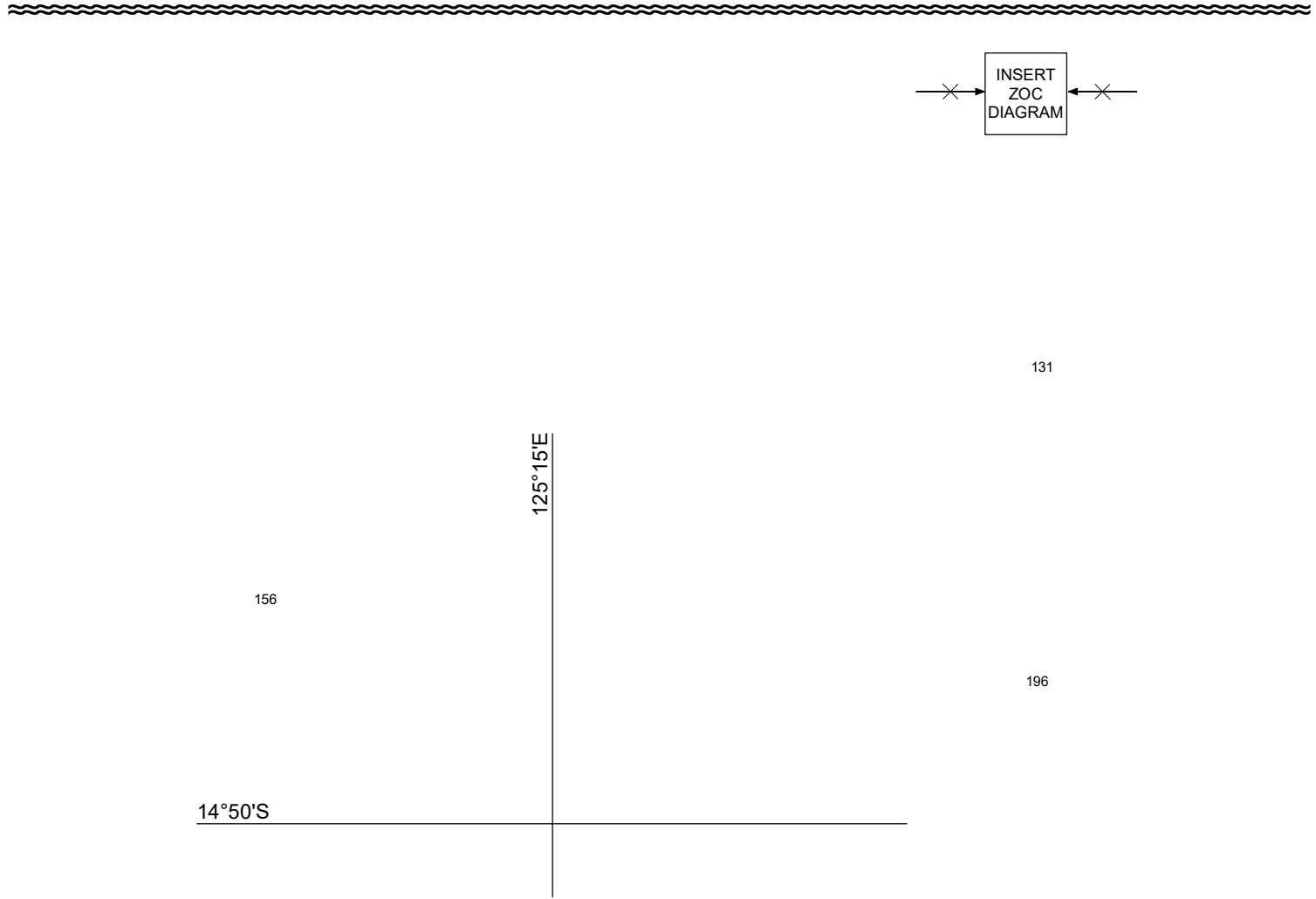
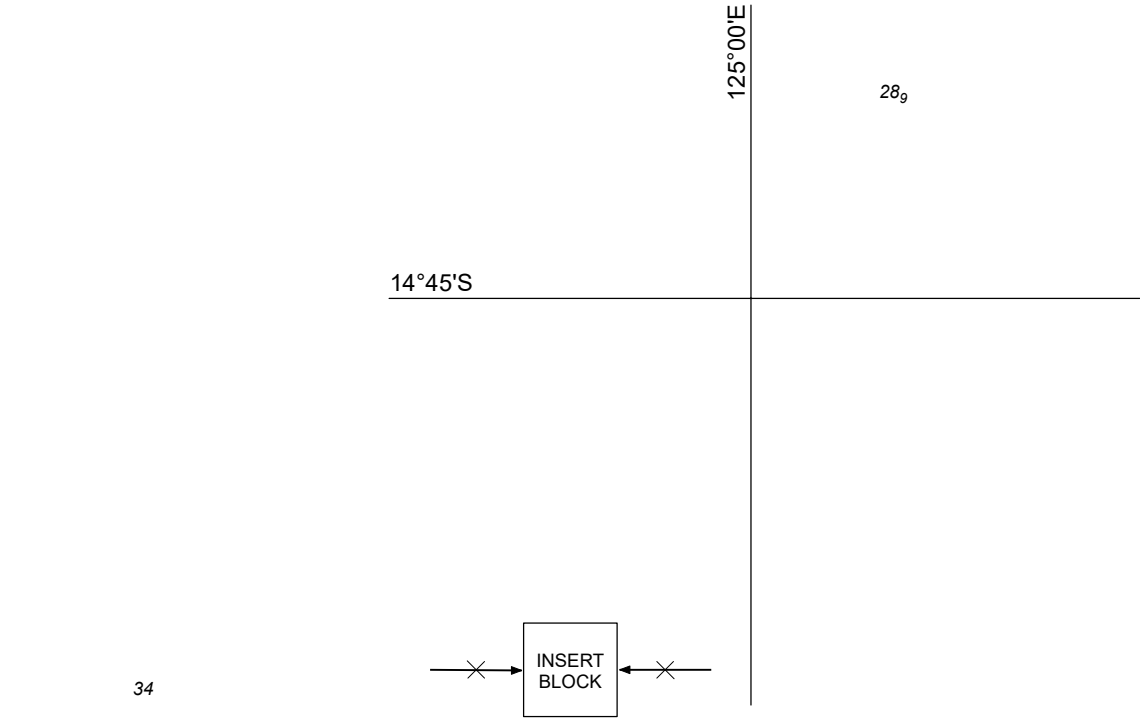
NTM 855/2020

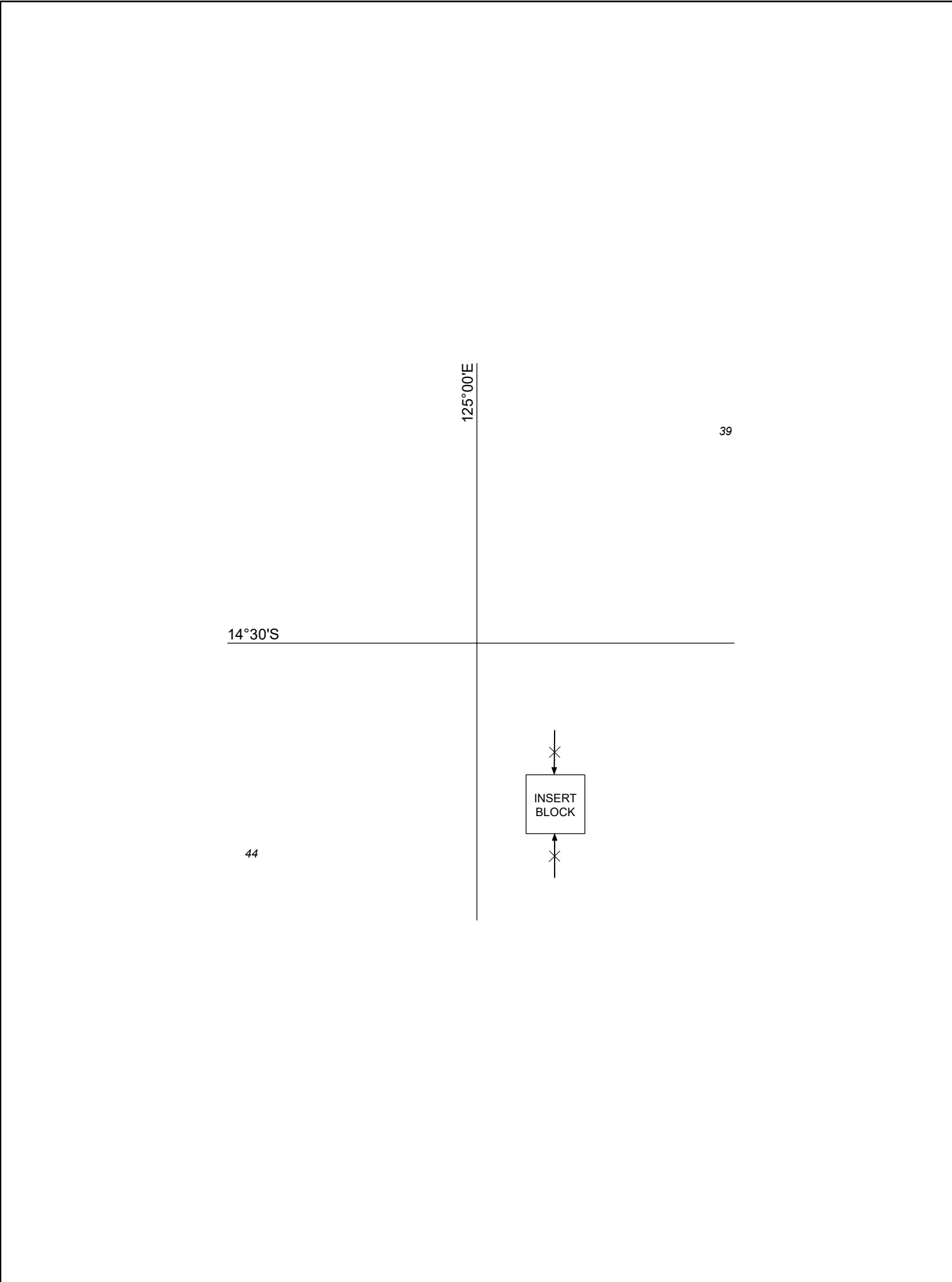


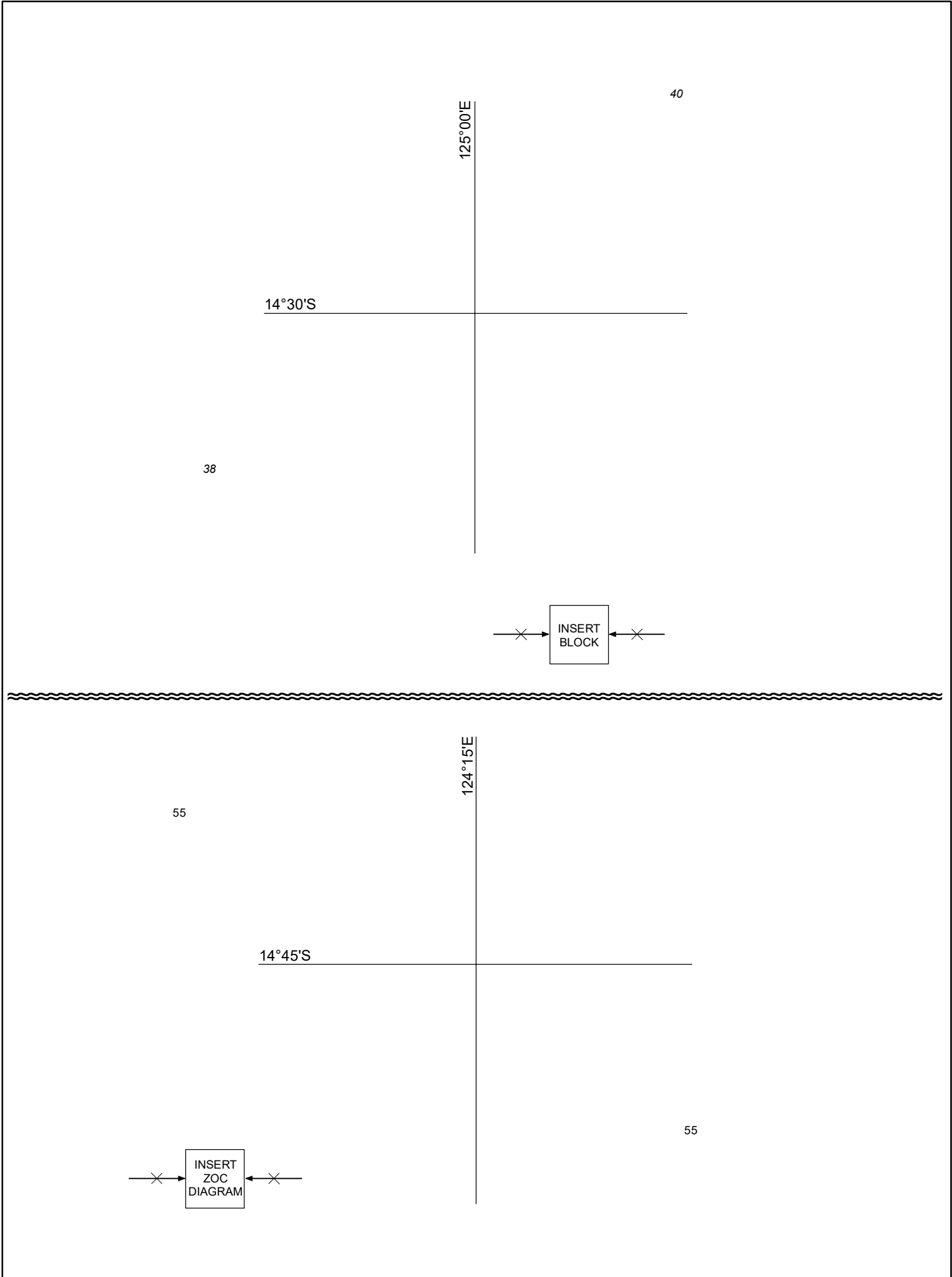
Australian Government
Department of Defence

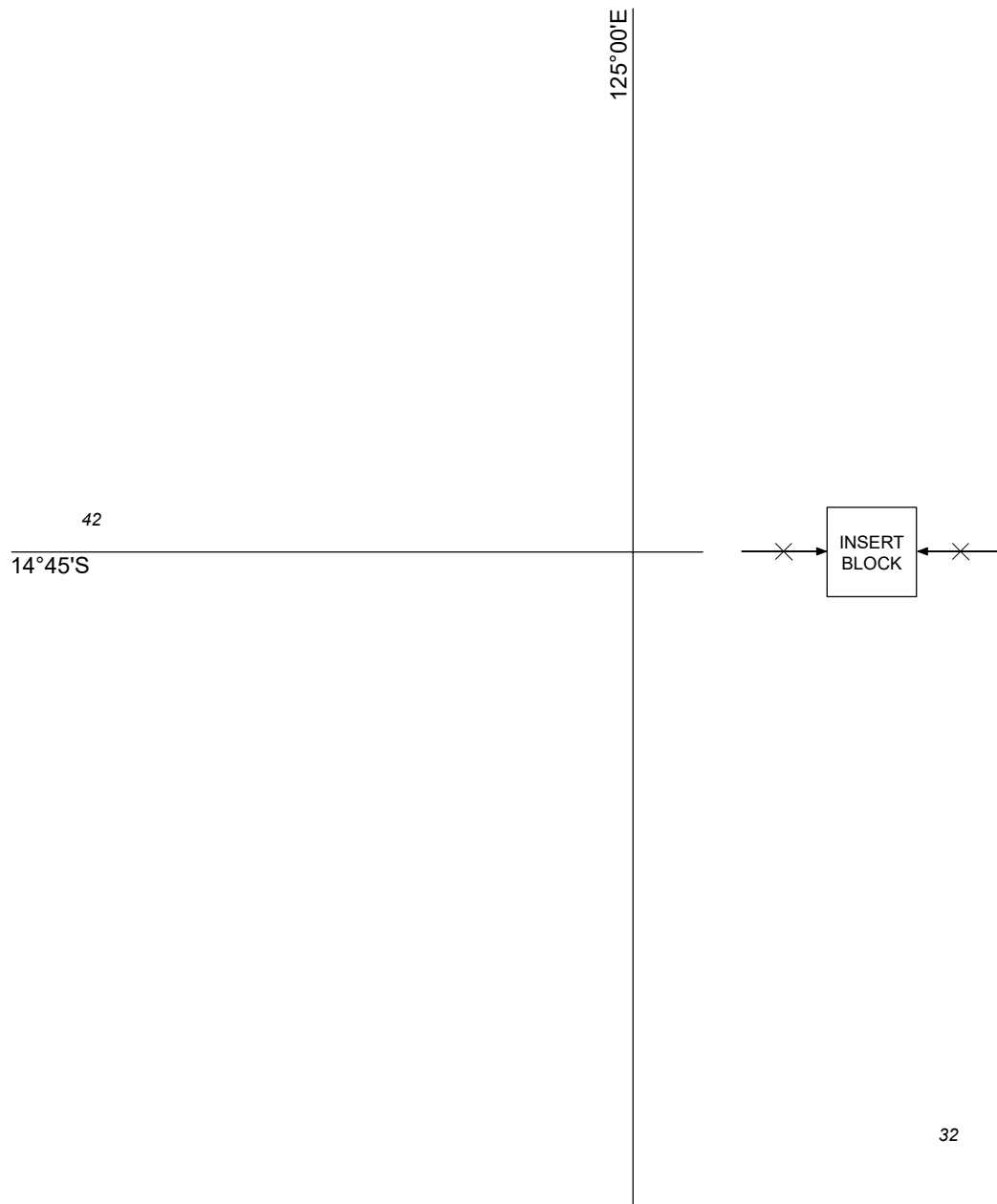
AUS 24

© Commonwealth of Australia 2020









8₉

VQ.R
12E In lieu

116°41'E

20°39'S

3₈

Previous Notice 941/2019

NTM 857/2020



AUS 60

© Commonwealth of Australia 2020

Mo(U)Y.15s
of
of
of

46

116°00'E

20°30'S

23₅



✕ → INSERT NOTE ← ✕

138°15'E

13₅

35°40'S

24₁

PLAN: BACKSTAIRS PASSAGE

ENC
(see Note)
In magenta ✕

of of of

66

138°00'E

31

35°40'S

138°05'E

ENC
(see Note)
In magenta ✕

10₉

35°40'S

of of of of

PLAN: BACKSTAIRS PASSAGE

39

PLAN: BACKSTAIRS PASSAGE

Previous Notice 22/2020

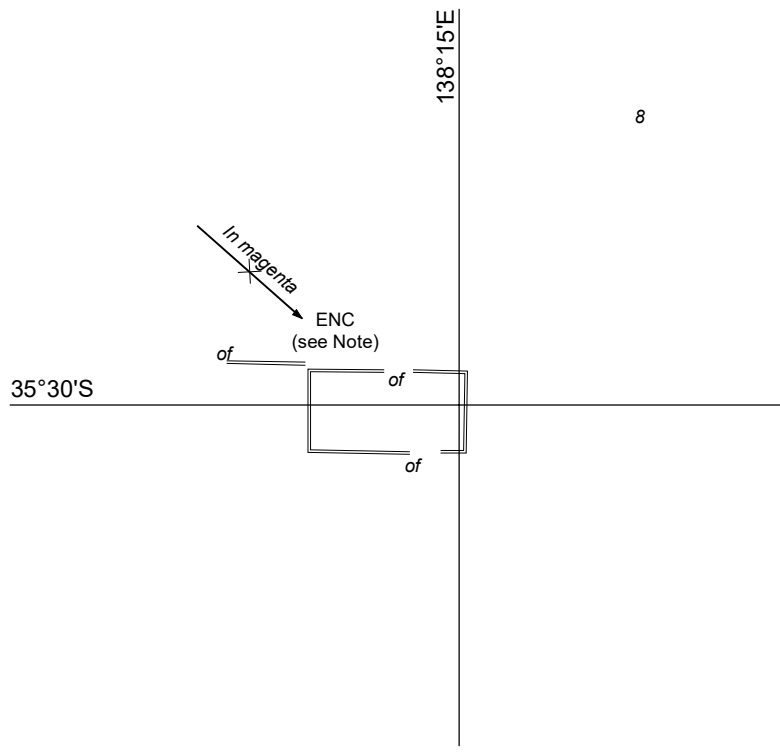
NTM 859/2020



AUS 126

© Commonwealth of Australia 2020

29₄



8

35°45'S

I S L A N D

✕ → INSERT NOTE ← ✕

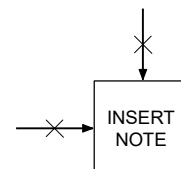
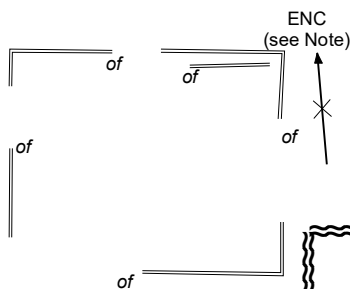
137°30'E



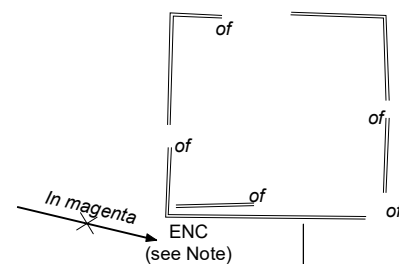
34°15'S

19

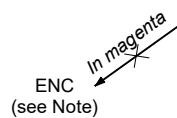
138°15'E



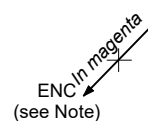
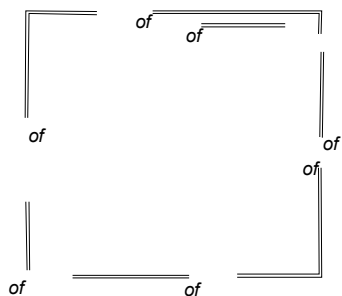
13₃



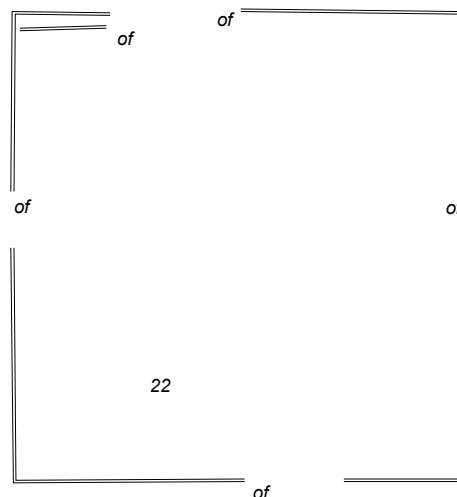
35°00'S



5₈



22



138°30'E

35°00'S

Previous Notice 749/2020

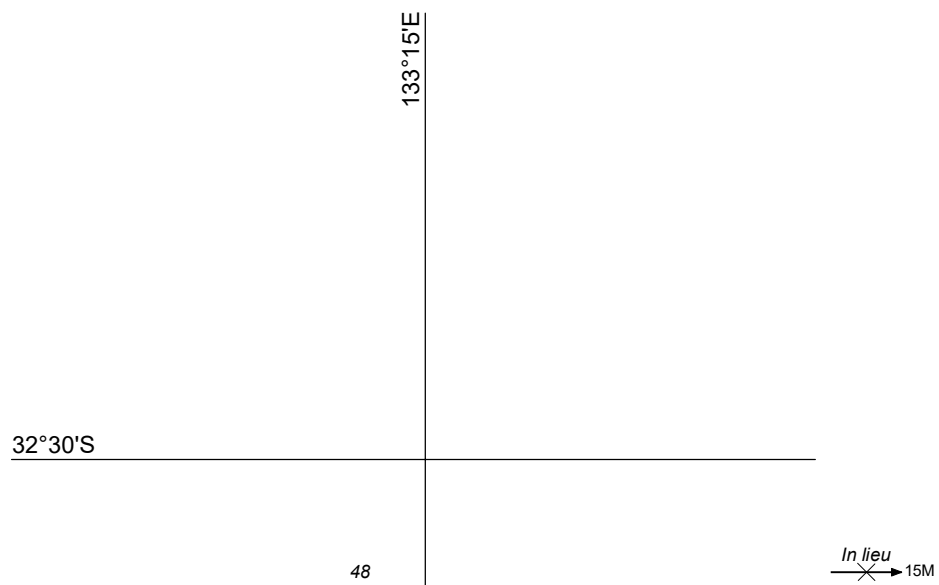
NTM 859/2020



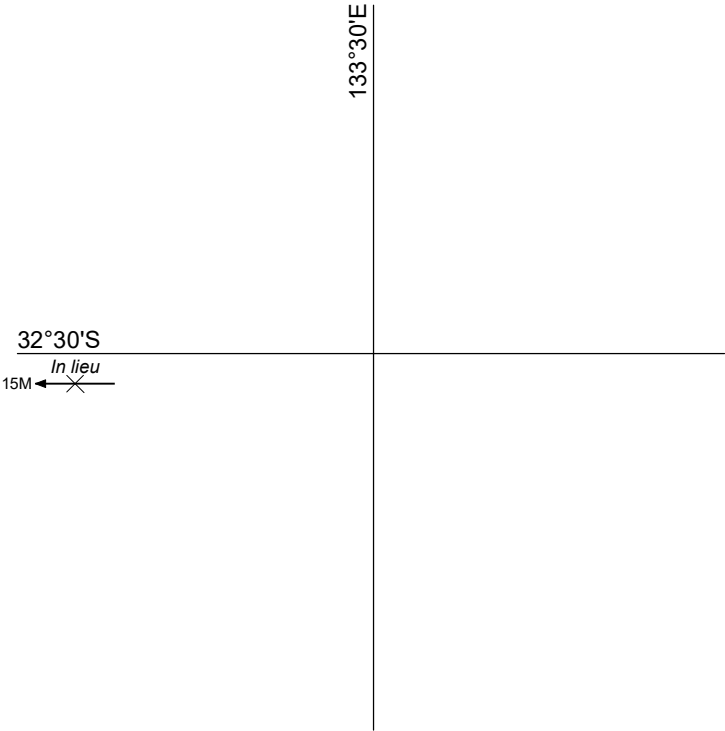
Australian Government
Department of Defence

AUS 781

© Commonwealth of Australia 2020



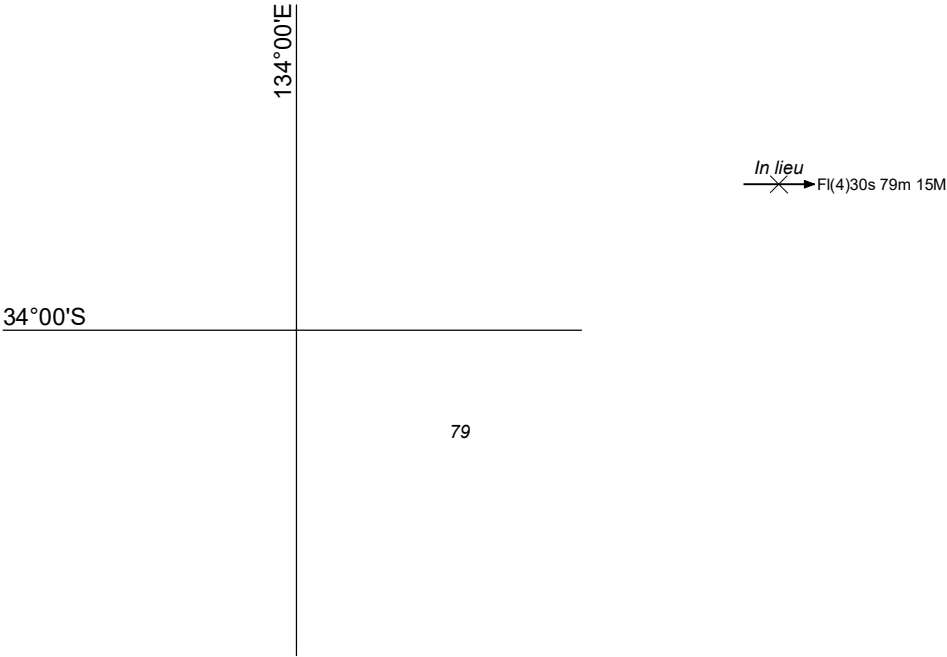
35



55



80



15M ← *In lieu* ✕

84

134°00'E

34°00'S

FI(4)15M ← *In lieu* ✕

30

Previous Notice 22/2020

NTM 860/2020

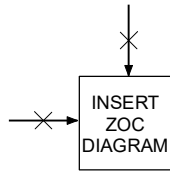


AUS 4727
(INT 727)

© Commonwealth of Australia 2020

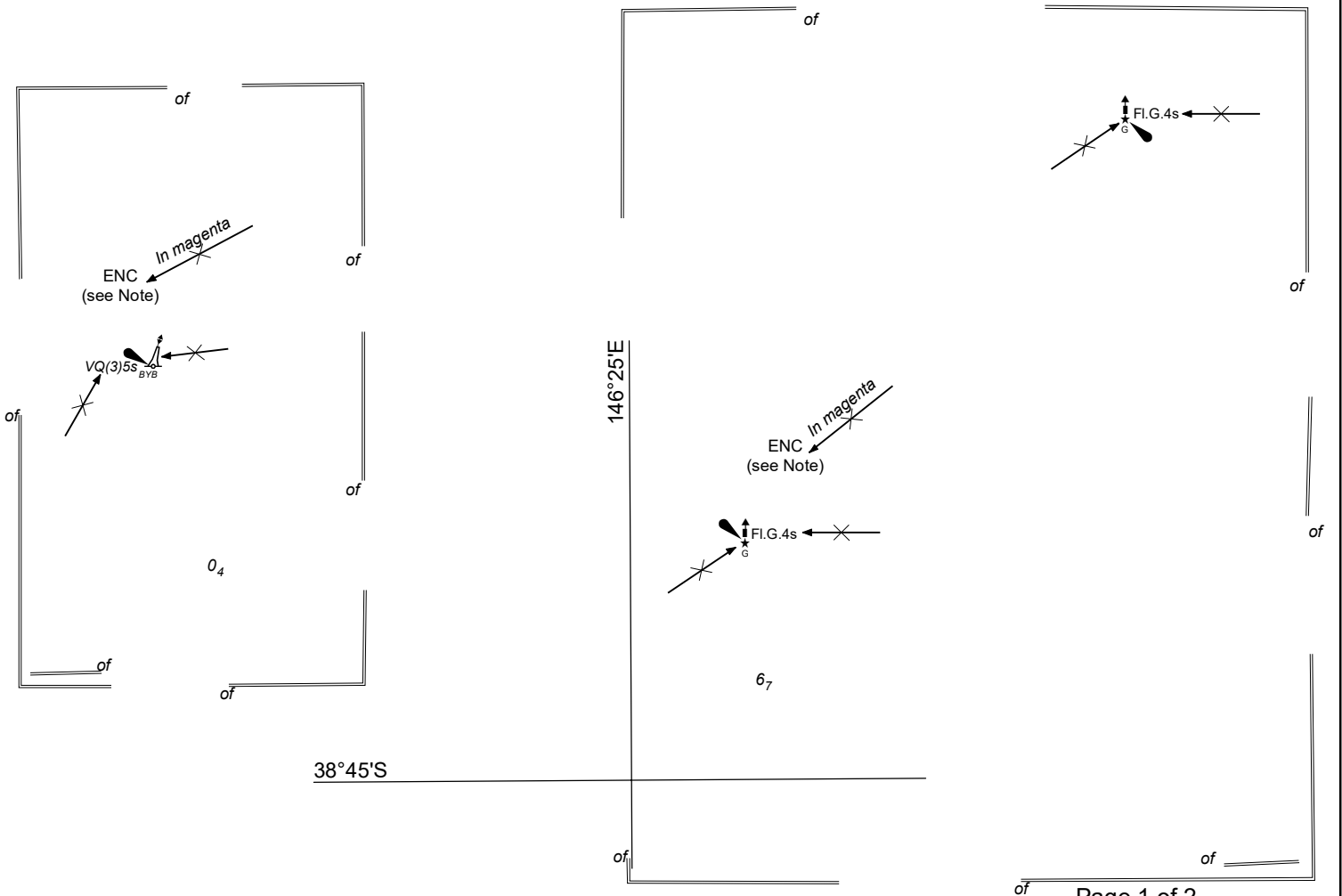
38°36'84"S

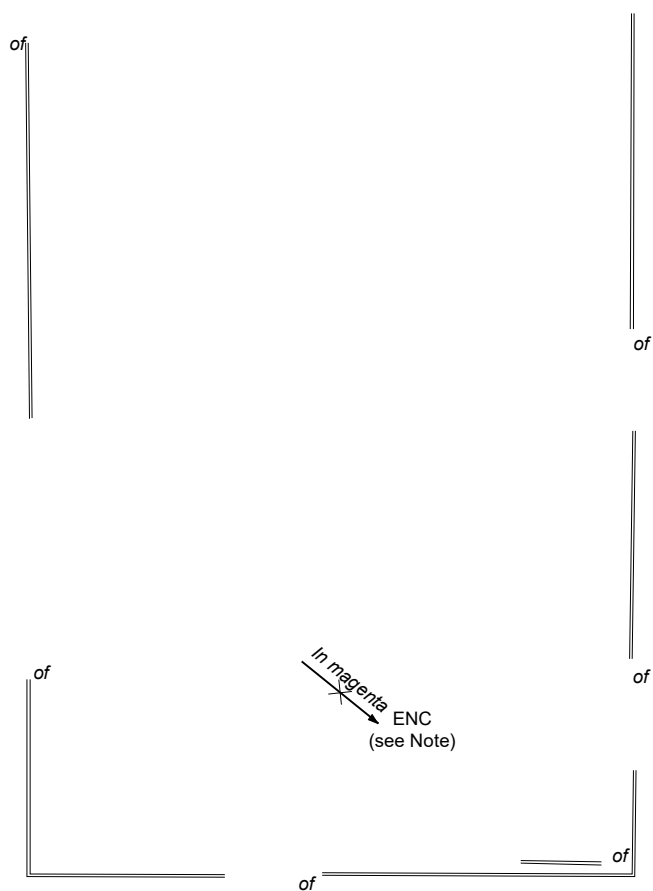
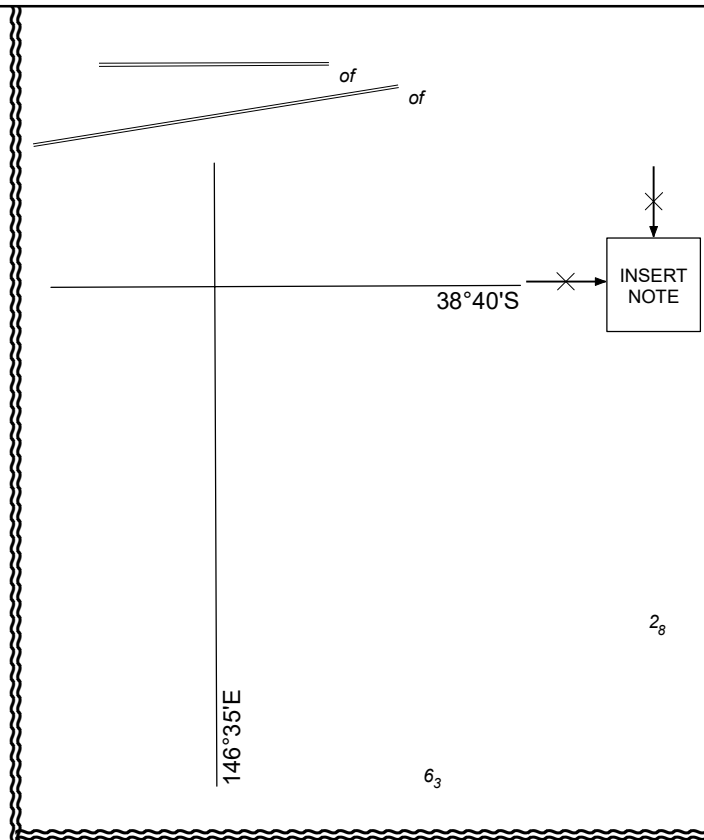
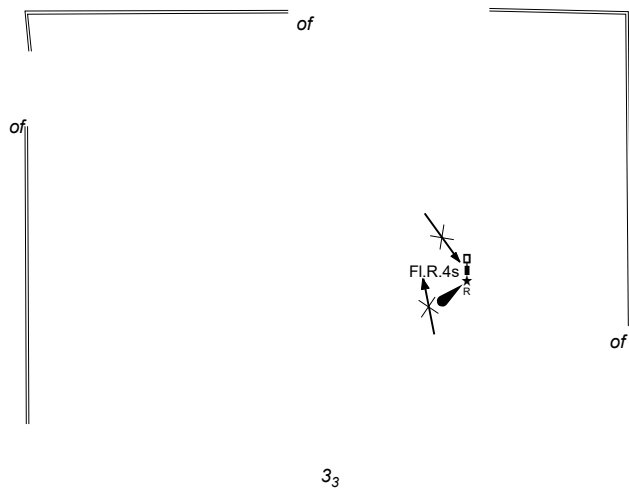
Port
Welshpool



146°20'E

Silcock Hill





38°45'S

146°45'E

148



13

ENC of (see Note)

of of of of

In magenta

38°00'S

148°00'E

51

16₇

— ✕ — INSERT NOTE — ✕ —

147°00'E

38°30'S

29

