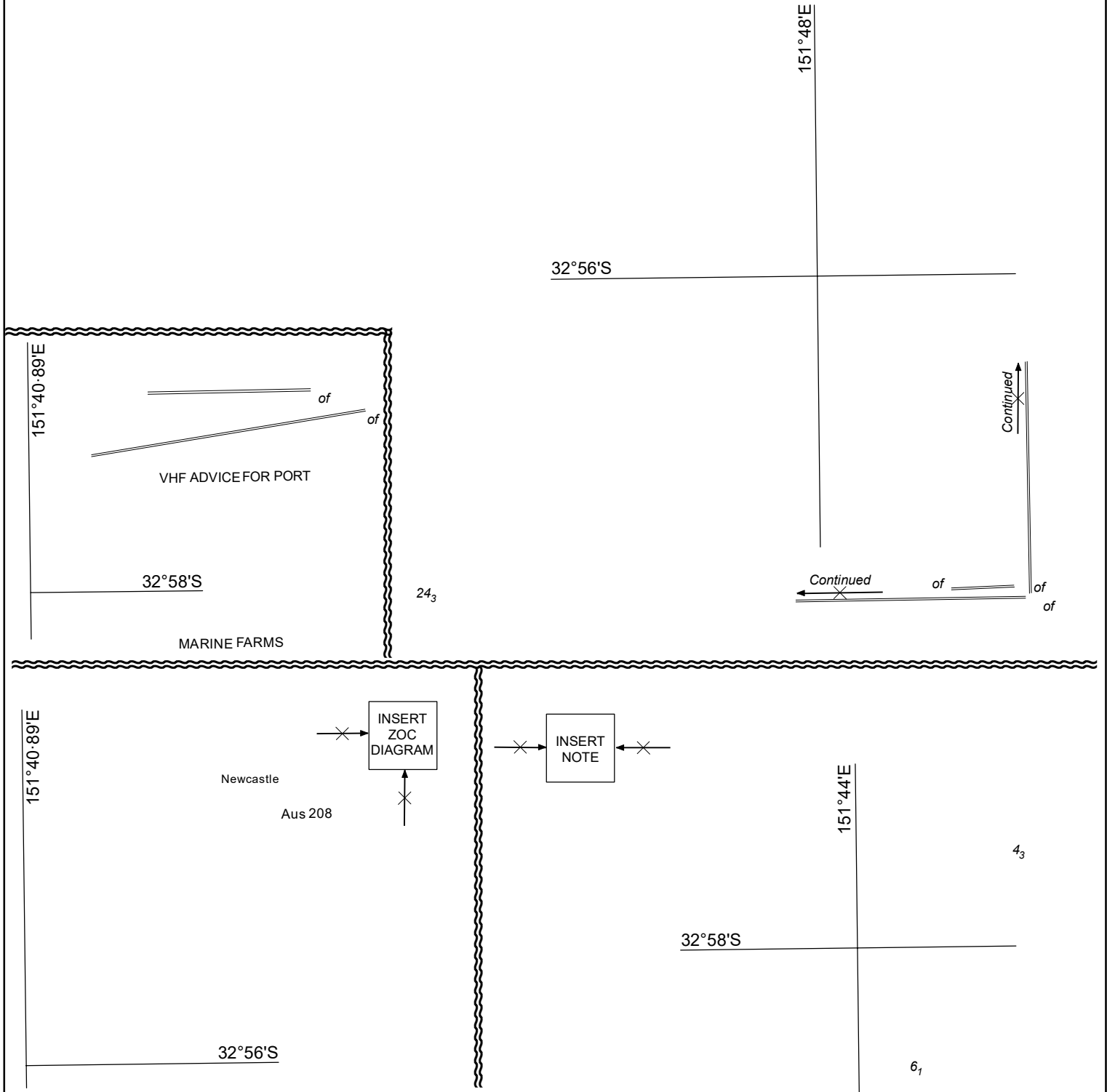


← × →
INSERT
BLOCK
← × →

20



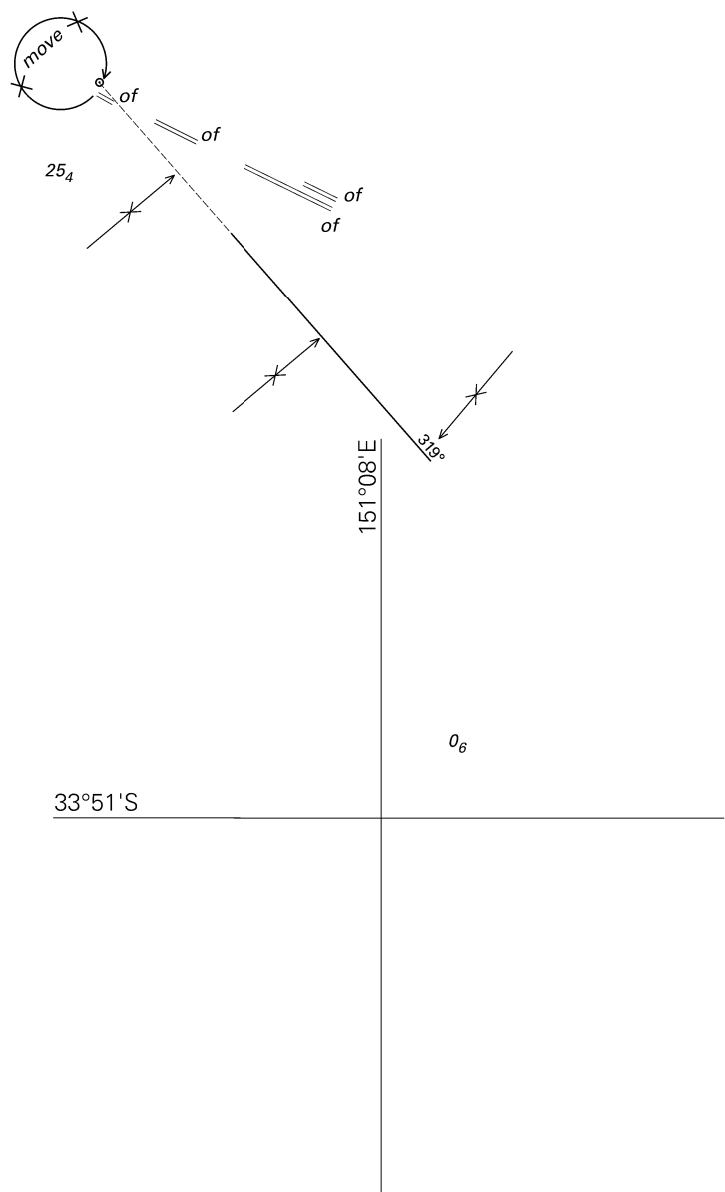
Previous Notice 335/2020

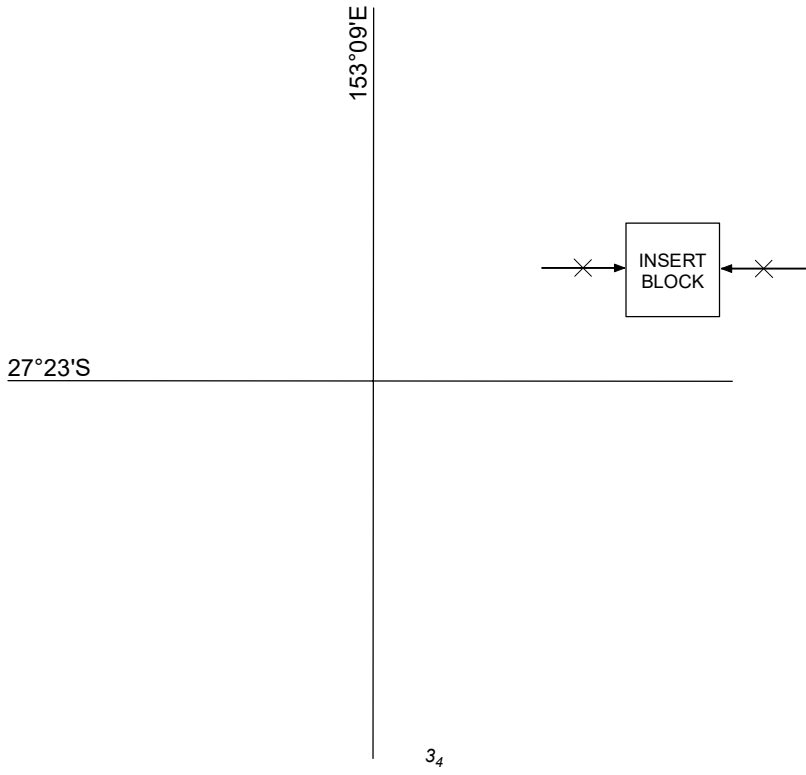
NTM 688/2020



AUS 207

© Commonwealth of Australia 2020





0₄

Quantem Liquid Terminal
of Wharf of

0₈

27°26'S

153°08'E



3

151°28'E

23°56'S

nāli ul
|| 264°
of

4₅

151°24'E

3

23°56'S

In lieu
Iso.Bu.2s 37m 13M
(Iso.2s Day)

In lieu
Q.Bu 20m 13M
(Q Day)

4₈

Previous Notice 448/2020

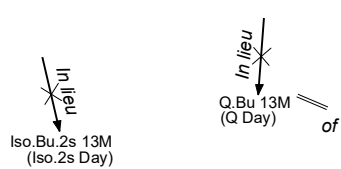
NTM 692/2020



Australian Government
Department of Defence

AUS 246

© Commonwealth of Australia 2020



6₂

151°30'E

24°00'S

0₉

Previous Notice 473/2020

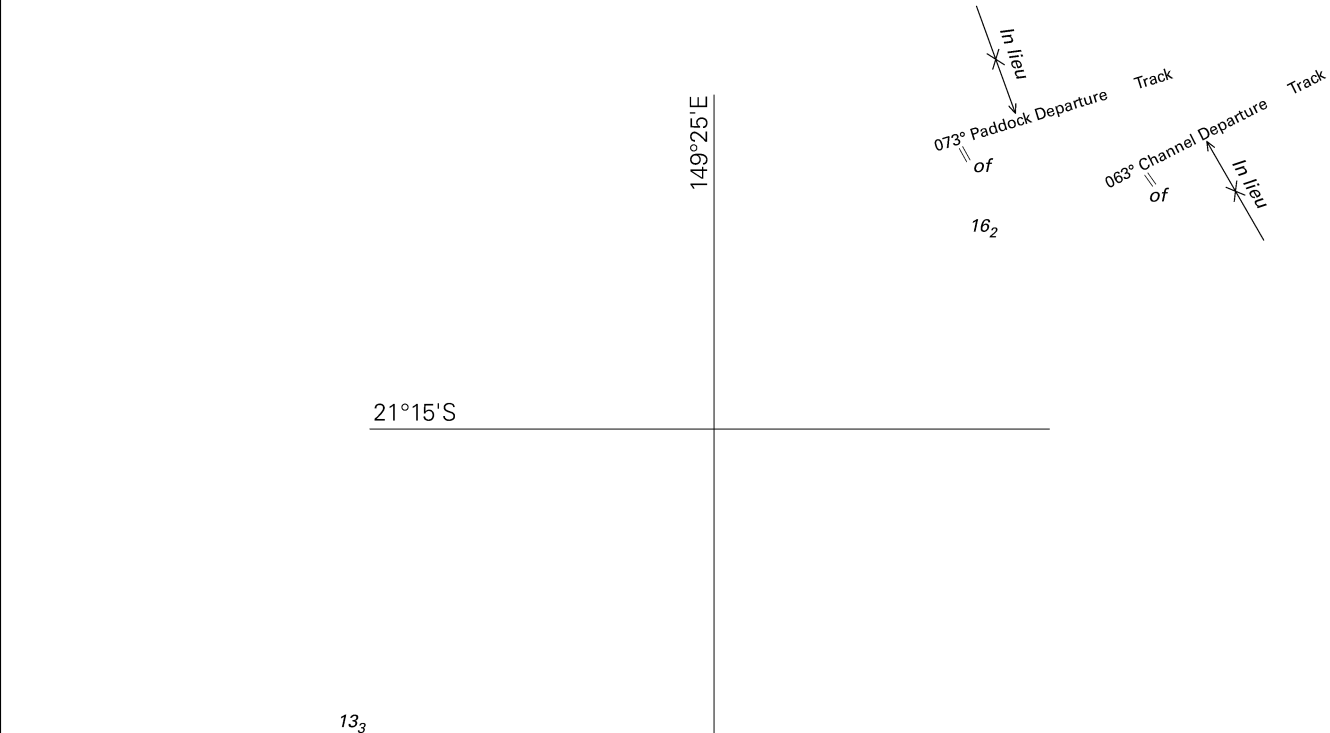
NTM 692/2020

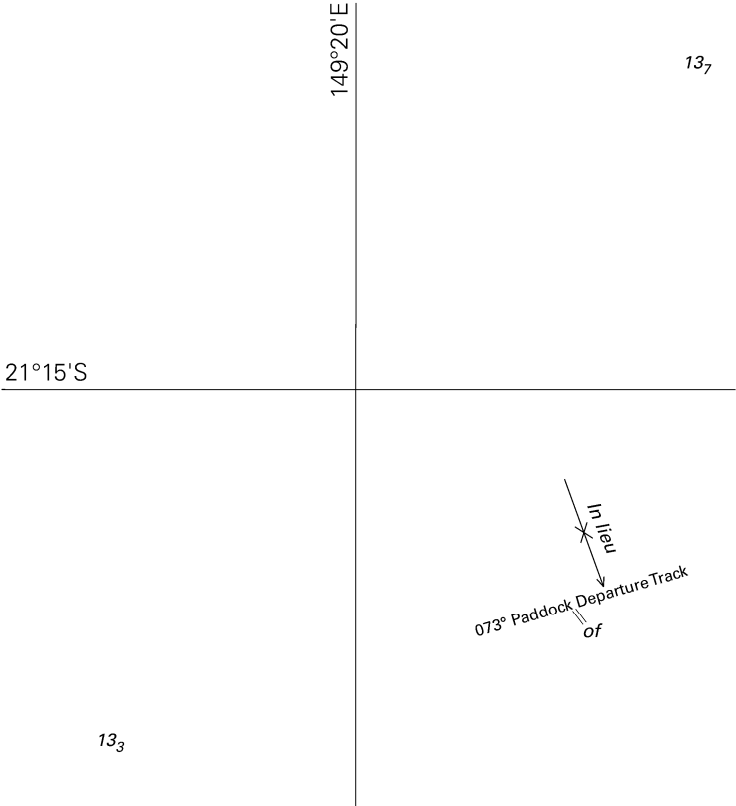


Australian Government
Department of Defence

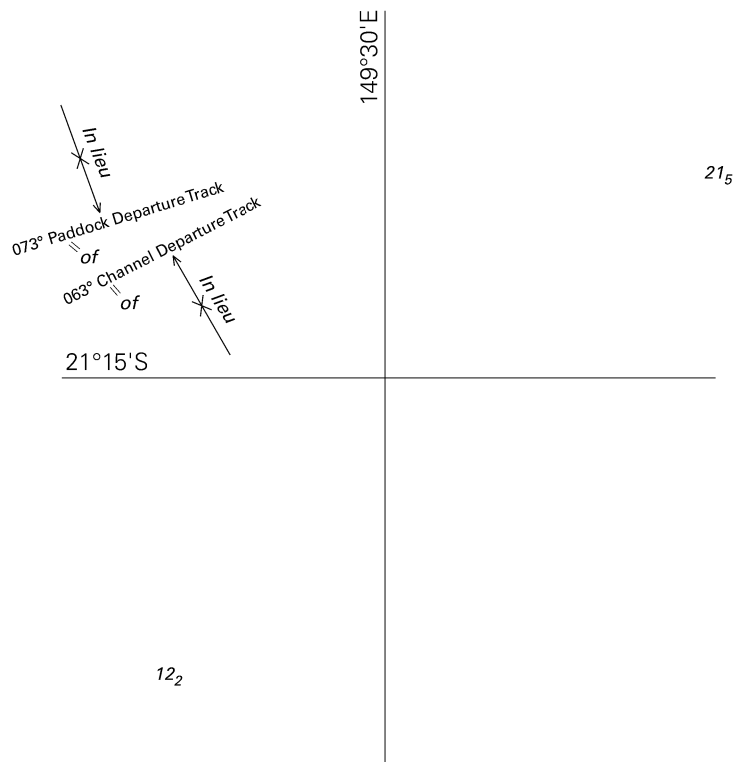
AUS 819


© Commonwealth of Australia 2020





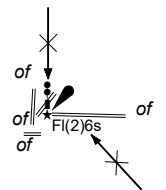
PLAN: HAY POINT





2₃





9₆

148°44'E

20°16'S

0₉

Previous Notice 339/2020

NTM 694/2020



AUS 253

© Commonwealth of Australia 2020

8

148°45'E

of

20°15'S

4₄





(14)₉ In lieu
of 16₅ of

4₉

150°25'E

22°15'S

4₅

Previous Notice 102/2019

NTM 695/2020



AUS 260

© Commonwealth of Australia 2020

12₆

150°15'E

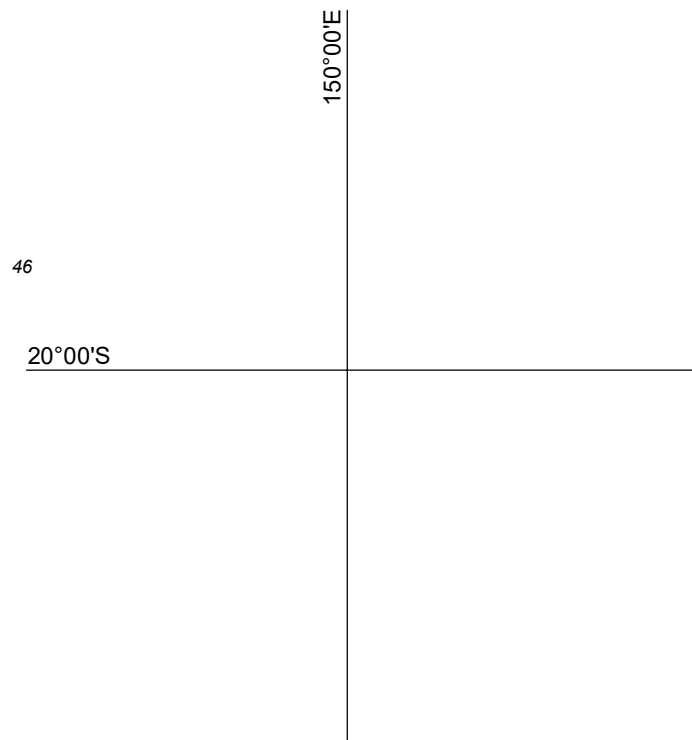
In lieu
X → (14₉)

22°15'S

15₅



10 ← *In lieu* X



8

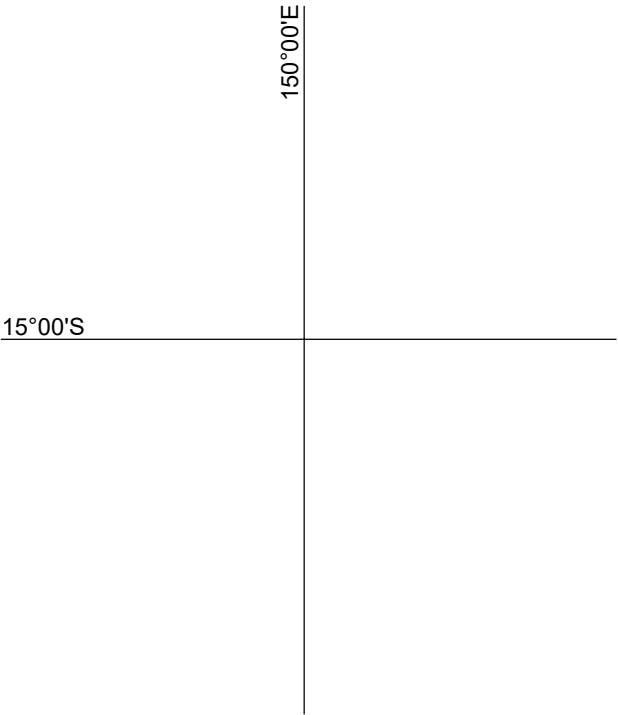
Previous Notice 576/2019


NTM 696/2020



AUS 4602
(INT 602)

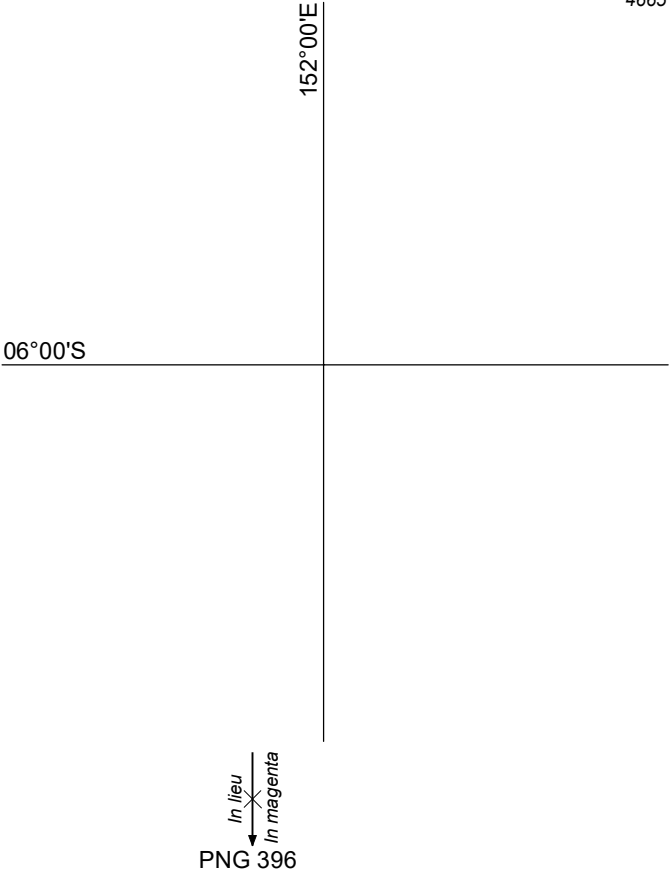
© Commonwealth of Australia 2020



10 ← *In lieu* 

654

4665



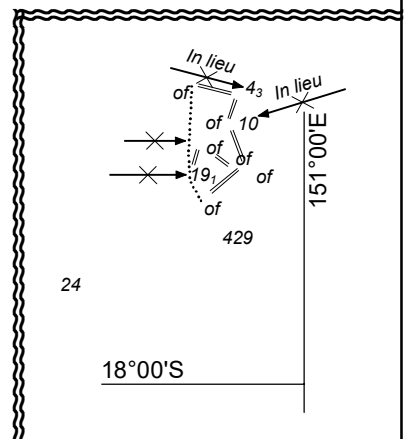
PNG 396 ← *In lieu*
In magenta

4293

150°00'E

08°00'S

64



Previous Notice 650/2020

NTM 696, 697/2020



Australian Government
Department of Defence

AUS 4620
(INT 620)

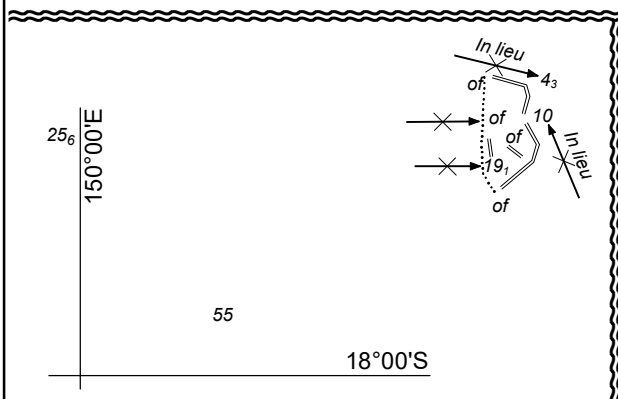
© Commonwealth of Australia 2020

PNG 396 ← ~~In lieu~~
~~In magenta~~

150°00'E

4432

08°00'S



260

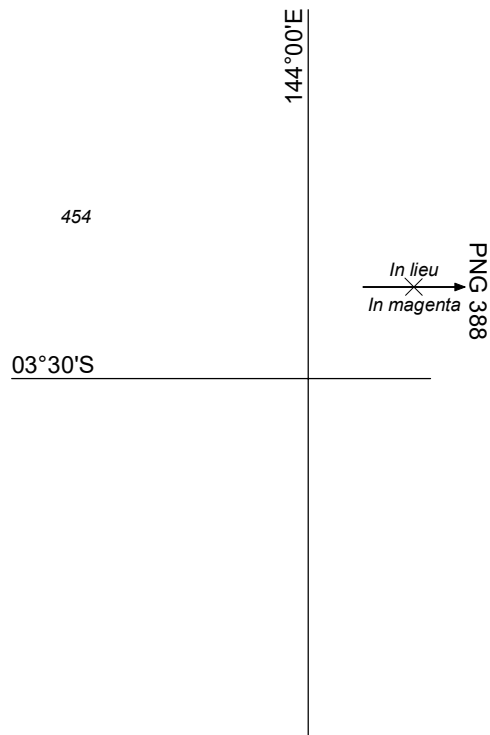
Previous Notice 650/2020

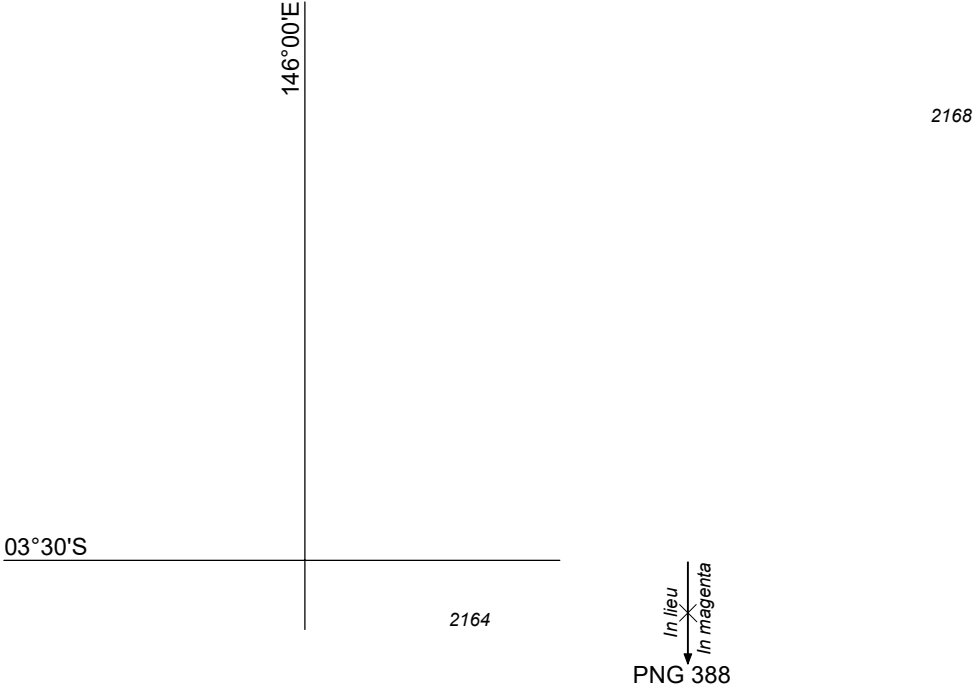
NTM 696, 697/2020



AUS 4621
(INT 621)

© Commonwealth of Australia 2020





PNG 388

In lieu
In magenta

1978

146°00'E

04°00'S

2008

470

989

150°00'E

06°00'S

PNG 396 ←
In lieu
In magenta

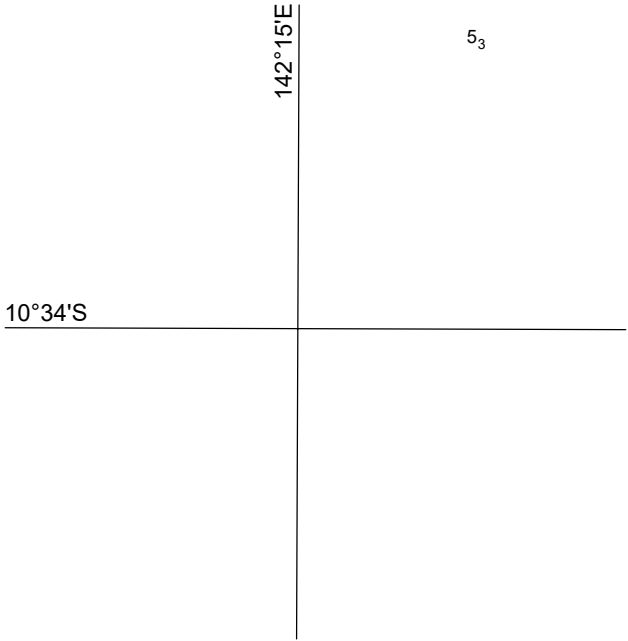
Previous Notice 650/2020

NTM 697, 698/2020



AUS 4622
(INT 622)

© Commonwealth of Australia 2020



5₃



← × → INSERT NOTE ← × →

_____ of
_____ of

122°15'E

Mast (83)

Cape Latreille

↑ × ↓
INSERT BLOCK B
↑ × ↓

17°55'S

9₈
18°00'S

← × → INSERT BLOCK A ← × →

122°15'E

8₅

122°05'E

8₂
_____ (see Note) _____

12₈ 17°55'S

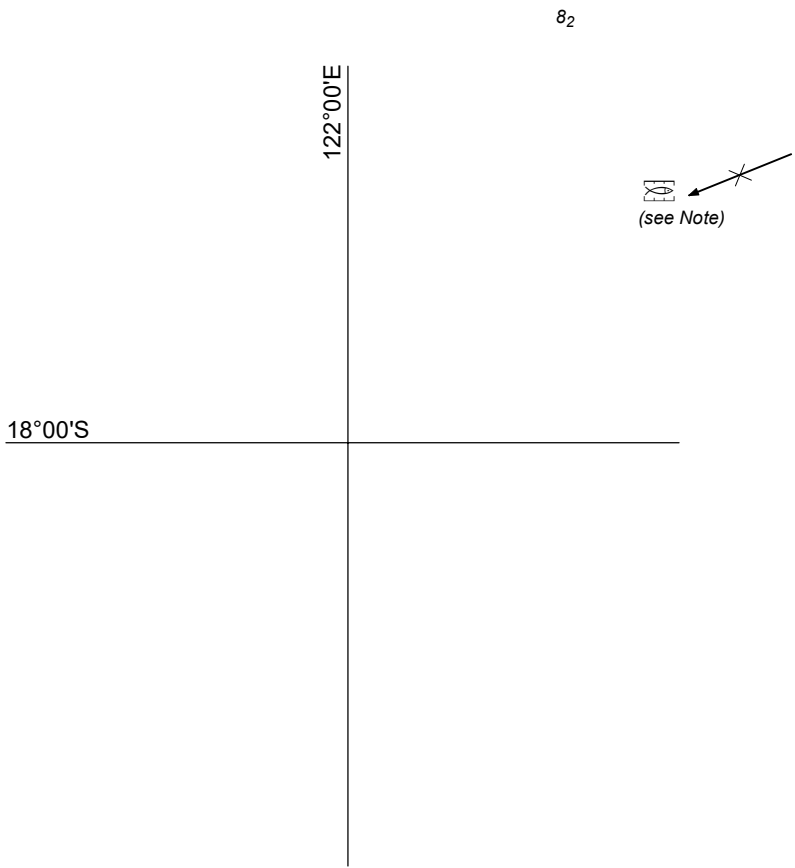
Previous Notice 479/2020

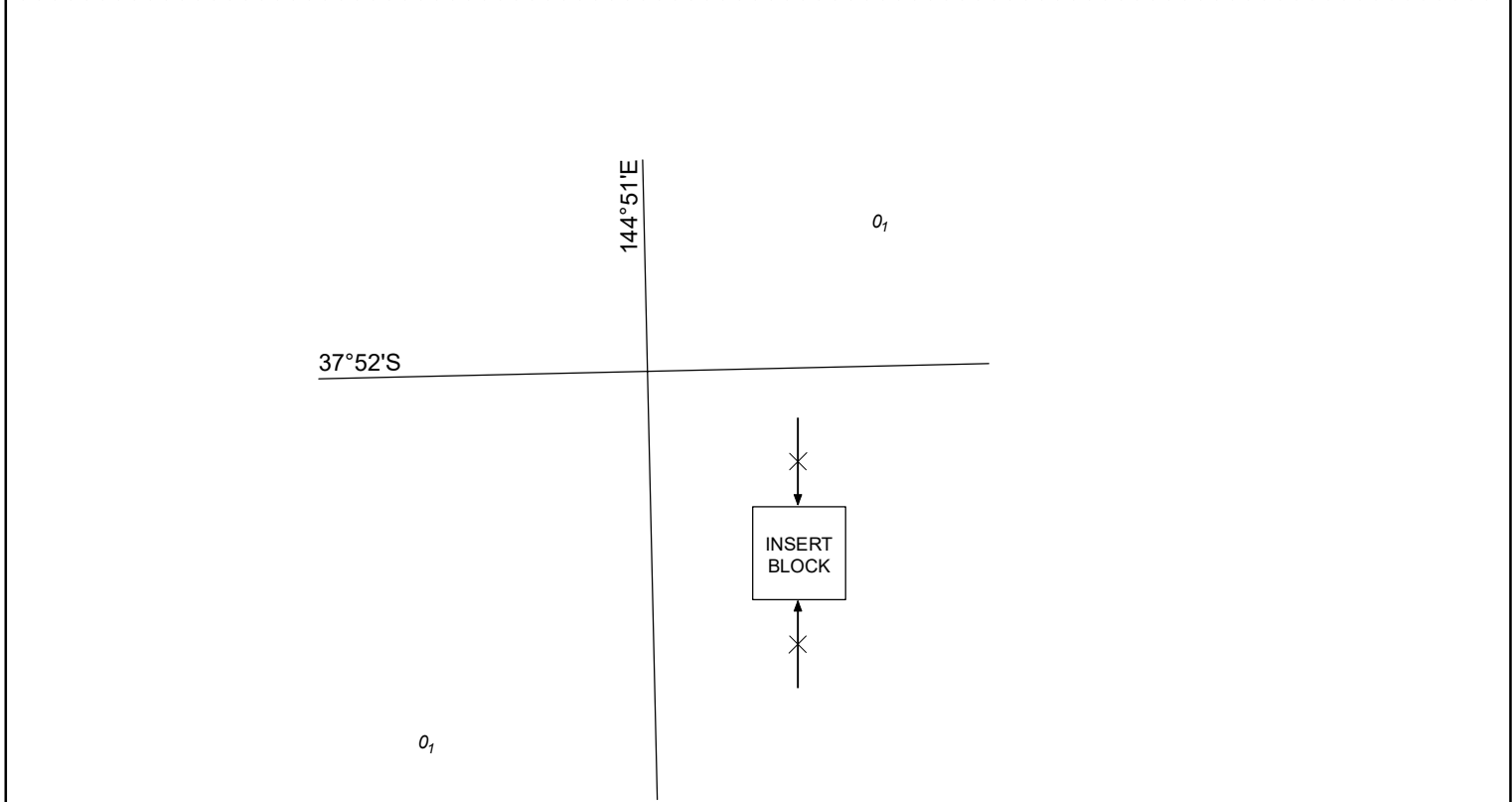
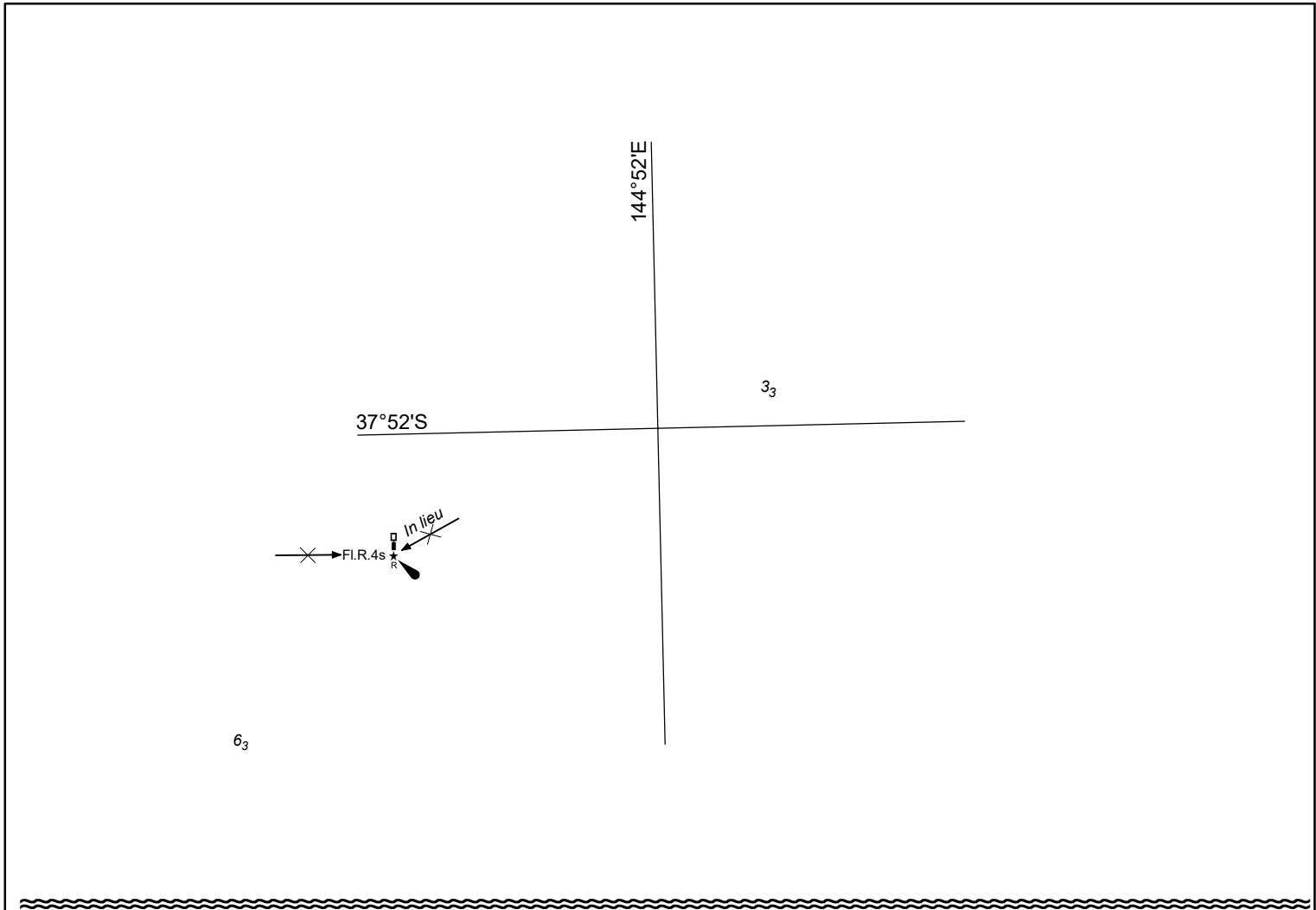
NTM 700, 701/2020



AUS 50

© Commonwealth of Australia 2020



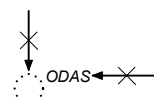


PLAN: ALTONA

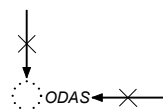
5₈

145°30'E

42°20'S



9₄



Previous Notice 114/2019

NTM 703/2020



Australian Government
Department of Defence

AUS 177

© Commonwealth of Australia 2020

13₄

