



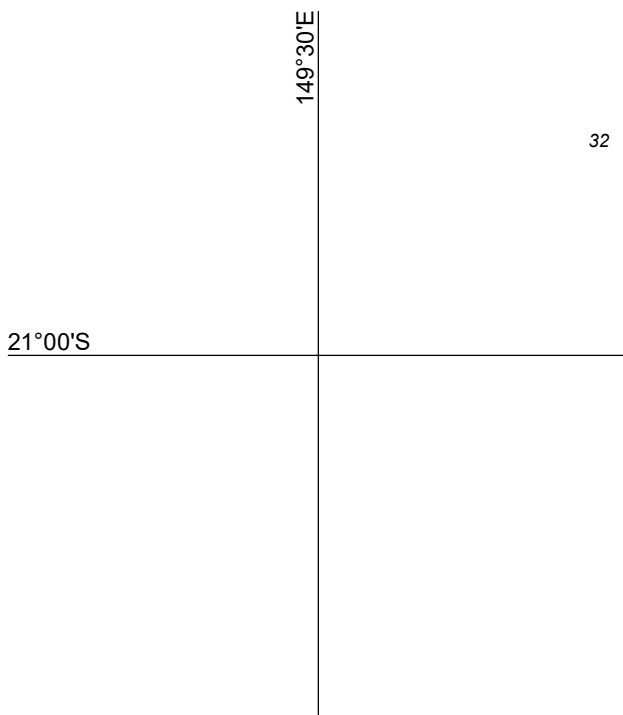
32

149°35'E

21°05'S

30

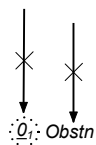




27°25'S

153°10'E

0₂

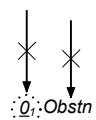


5₅

0₃

27°26'S

153°12'E



2

PLAN: MANLY BOAT HARBOUR

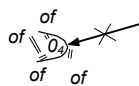
Previous Notice 231/2020

NTM 366/2020

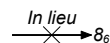
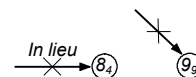
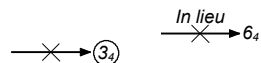
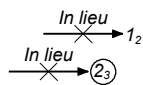
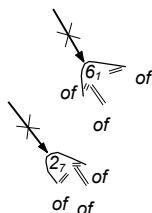


AUS 236

© Commonwealth of Australia 2020



56



12°00'S

8

143°30'E

Previous Notice 12/2020

NTM 367/2020



Australian Government
Department of Defence

AUS 835

© Commonwealth of Australia 2020

13

6

144°00'E

143°30'E

11°45'S

8

of 23_1 / \swarrow ~~↘~~

~~In lieu~~ → (8₄)

In lieu $\rightarrow 6_4$

$\rightarrow \otimes \rightarrow (3_4)$

54

$\xrightarrow{\text{In lieu} \times} 1_2$

$\xrightarrow{\text{In lieu} \times} (2_3)$


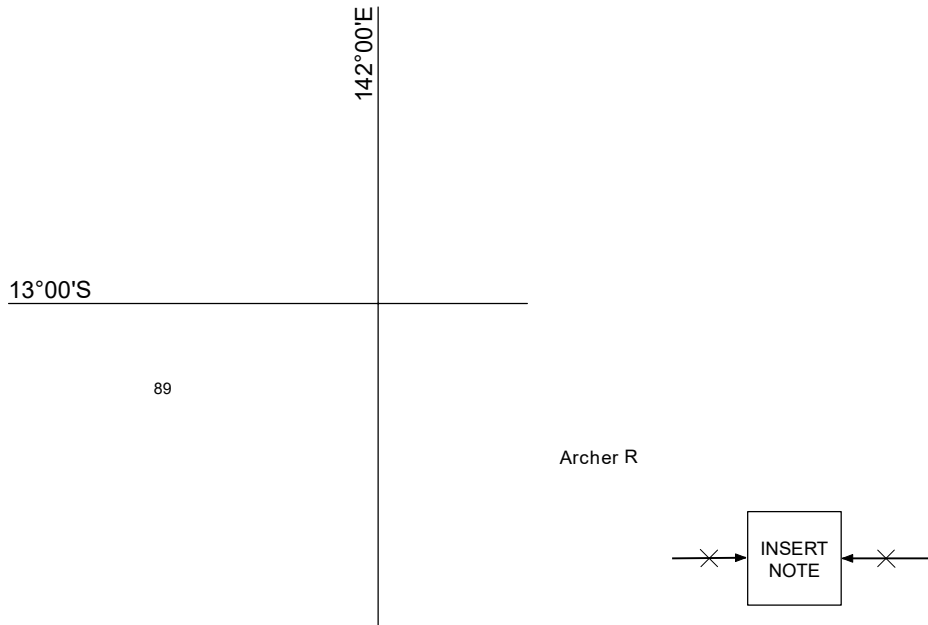
~~In lieu~~ $\rightarrow 8_6$

$\rightarrow \times \rightarrow (14)$
 $\xrightarrow{\text{In lieu}} \times \rightarrow 25$

NTM 367/2020



© Commonwealth of Australia 2020



Estuary and River Entrances
(see Note)

6

PLAN: SKARDON RIVER

Previous Notice 341/2020

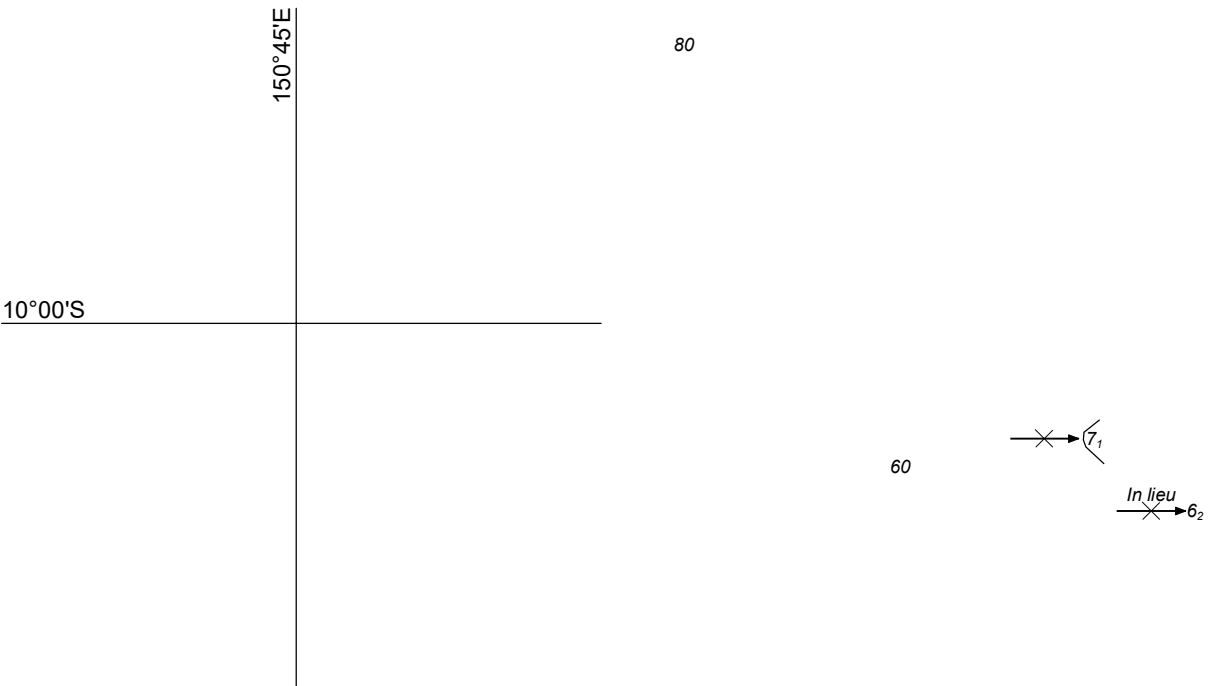
NTM 368/2020



Australian Government
Department of Defence

AUS 301

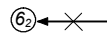
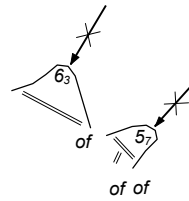
© Commonwealth of Australia 2020



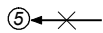
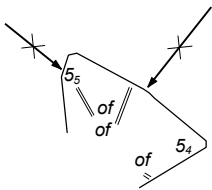
10°01'S

150°55'E

49



46



NC 12/7/2019

NTM 369/2020



Australian Government
Department of Defence

PNG 631

© Commonwealth of Australia 2020

365

148°00'E

06°00'S

PNG 387
← *In lieu*
In magenta

480



146°00'E

546

04°30'S

339

PNG 387 ~~←~~ *In lieu*
In magenta

Previous Notice 264/2019

NTM 370/2020

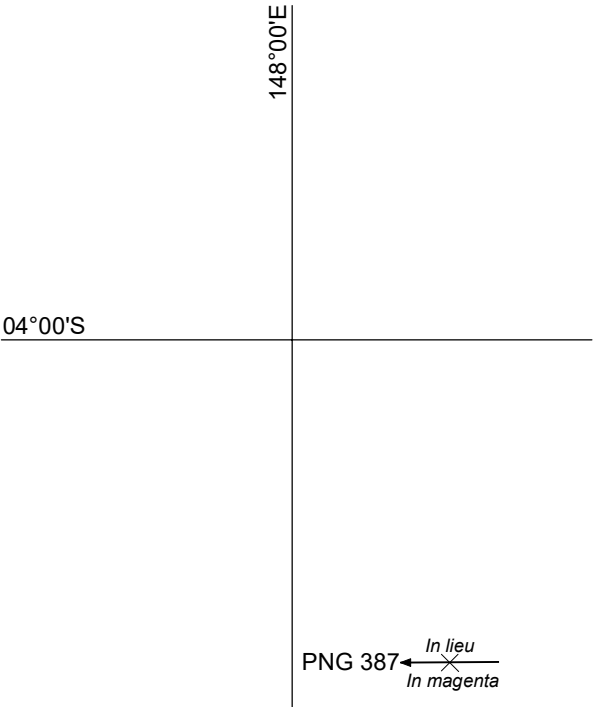


Australian Government
Department of Defence

AUS 388

© Commonwealth of Australia 2020

694



522



|| of

|| of

|| of

|| of

|| of

09°45'S

143°30'E

20

34

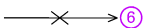


1₁

115°40'E

33°19'S

DREDGED AREAS



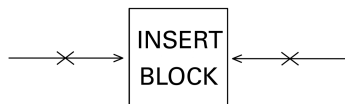
PLAN: BUNBURY



1₂

115°39'E

1₅



33°19.8'S

PLAN: BUNBURY

Previous Notice 147/2020

NTM 372/2020

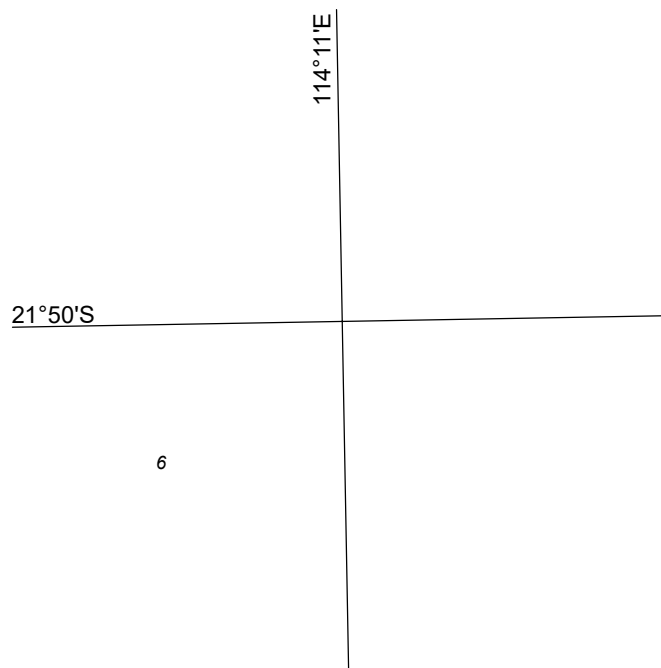


AUS 115

© Commonwealth of Australia 2020



19



PLAN: POINT MURAT WHARF

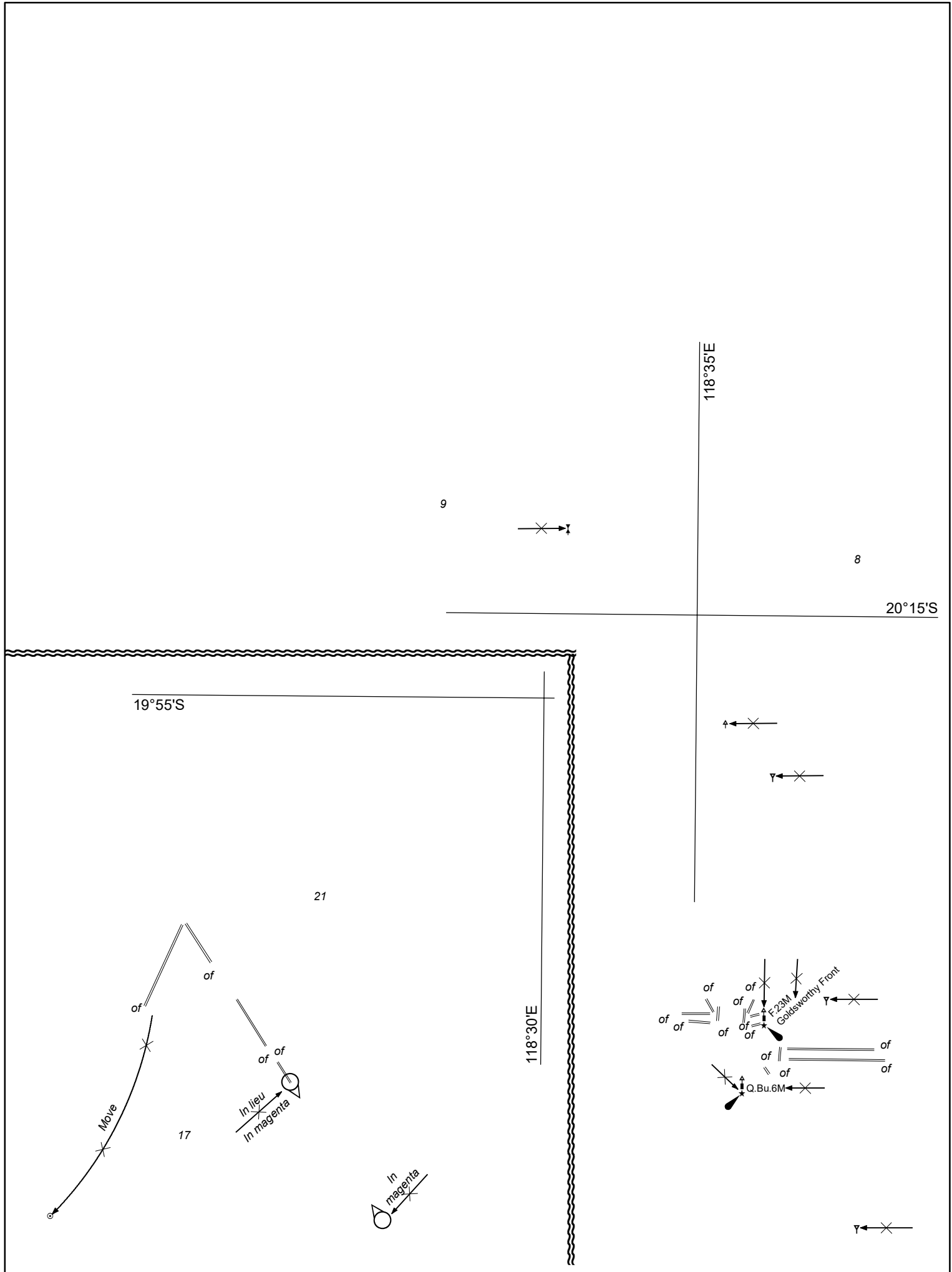
Previous Notice 476/2019

NTM 373/2020



AUS 72

© Commonwealth of Australia 2020



Previous Notice 1148/2019

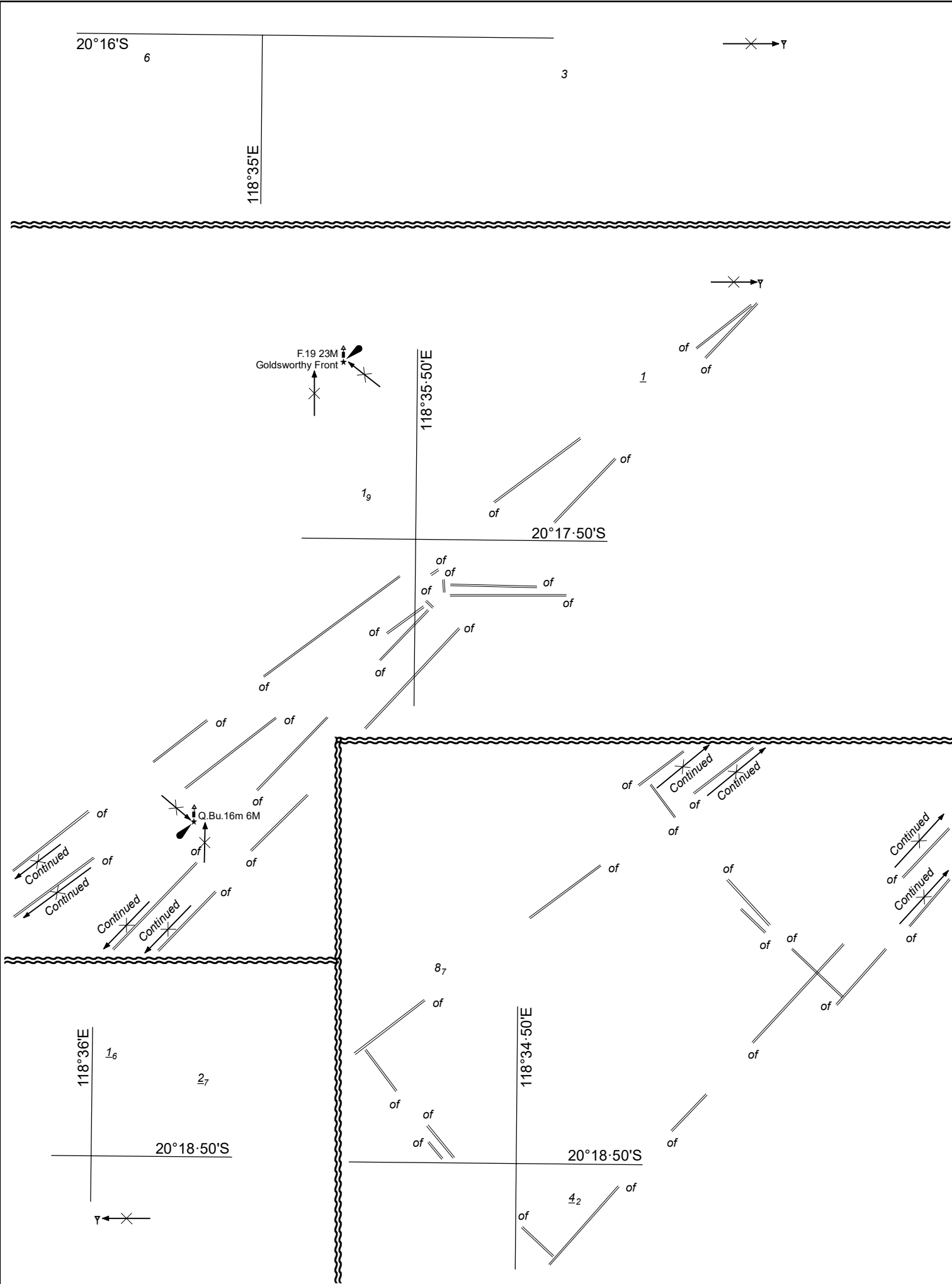
NTM 374, 375/2020



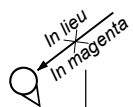
Australian Government
Department of Defence

AUS 53

© Commonwealth of Australia 2020



23



20°00'S

118°30'E

9

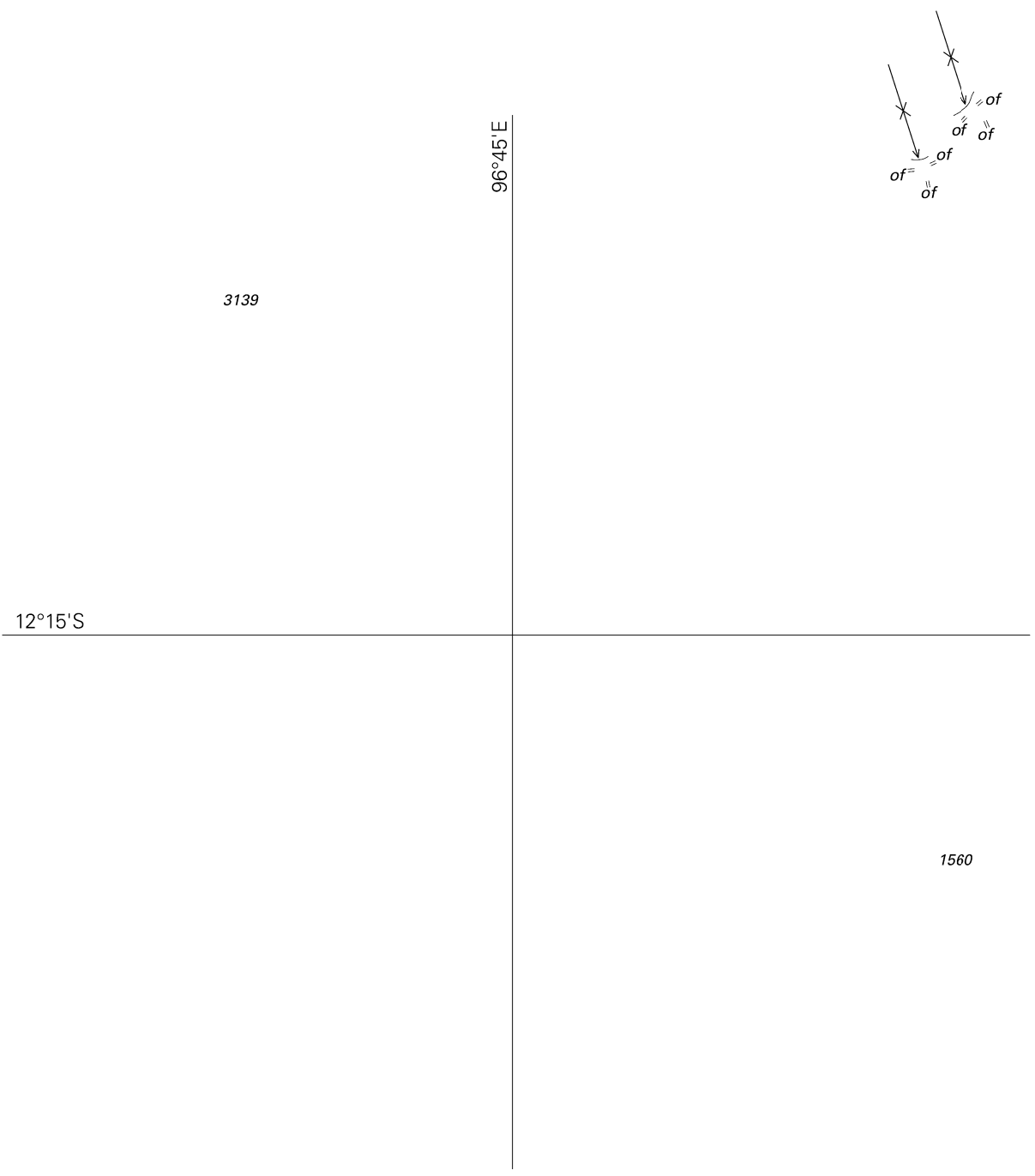
Previous Notice 19/2020

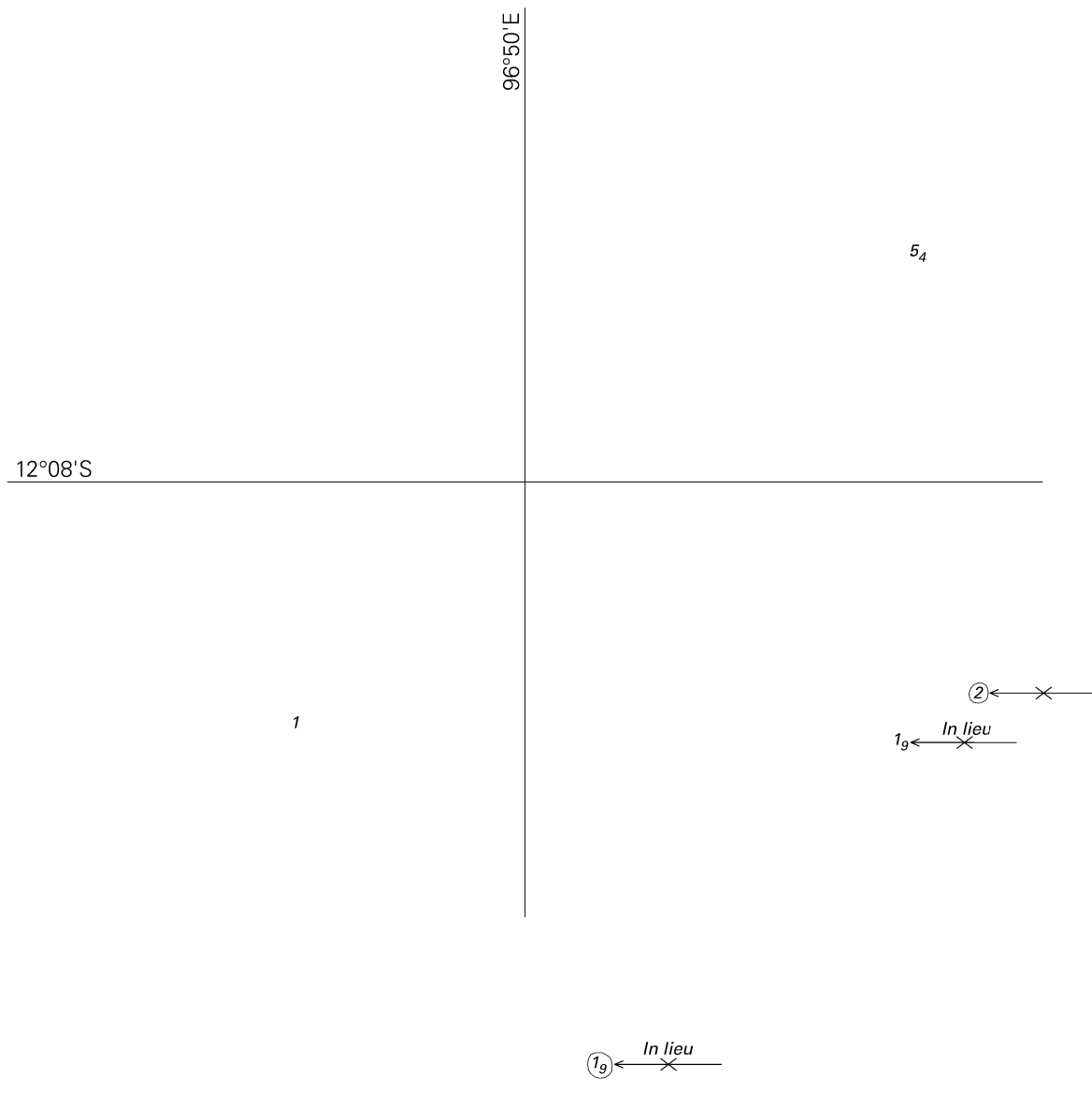
NTM 375/2020

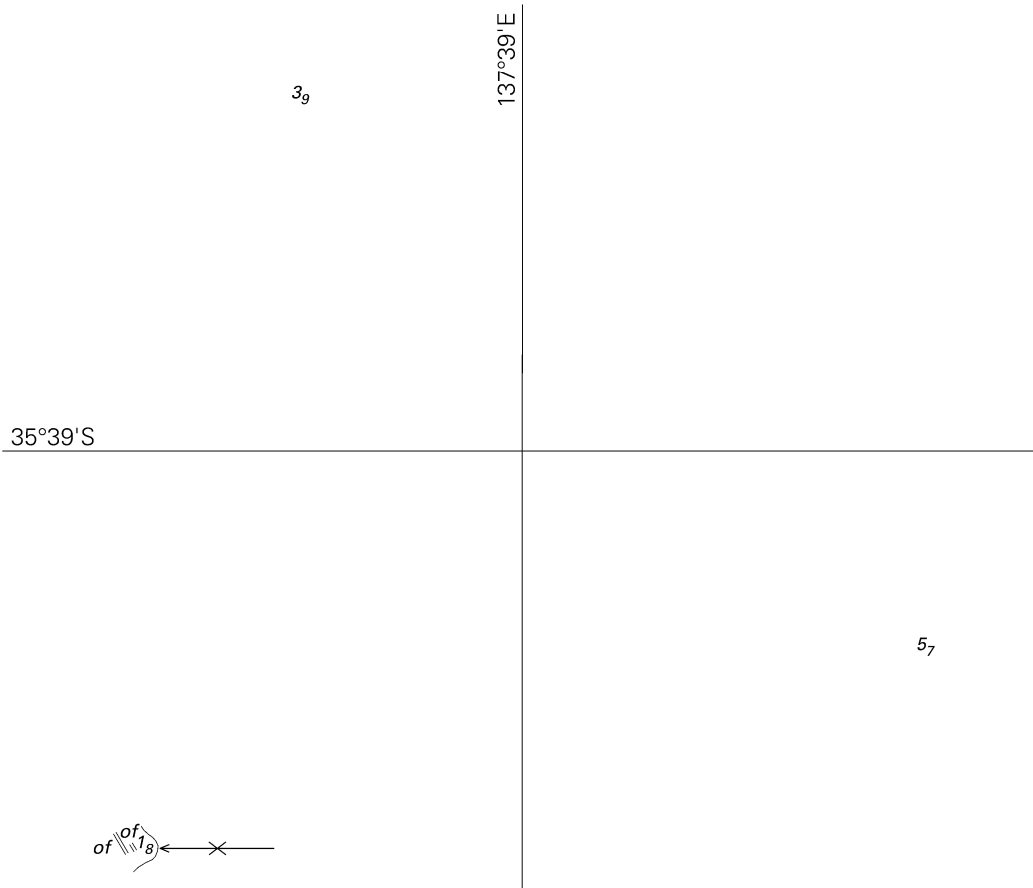


AUS 326

© Commonwealth of Australia 2020







PLAN: KINGSCOTE

Previous Notice 772/2018

NTM 377/2020



AUS 129

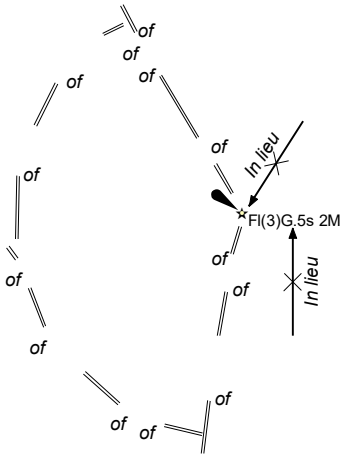
© Commonwealth of Australia 2020

38°00'S

18₅

145°00'E

13₂



6₄

145°07'E

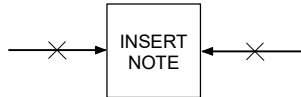
38°04'S

0₂



PLAN: PATTERSON RIVER





29

26

39°00'S

147°00'E

Unexploded Ordnance
(see Note)

In magenta

In magenta

55

53

147°00'E

40°00'S

Previous Notice 281/2020

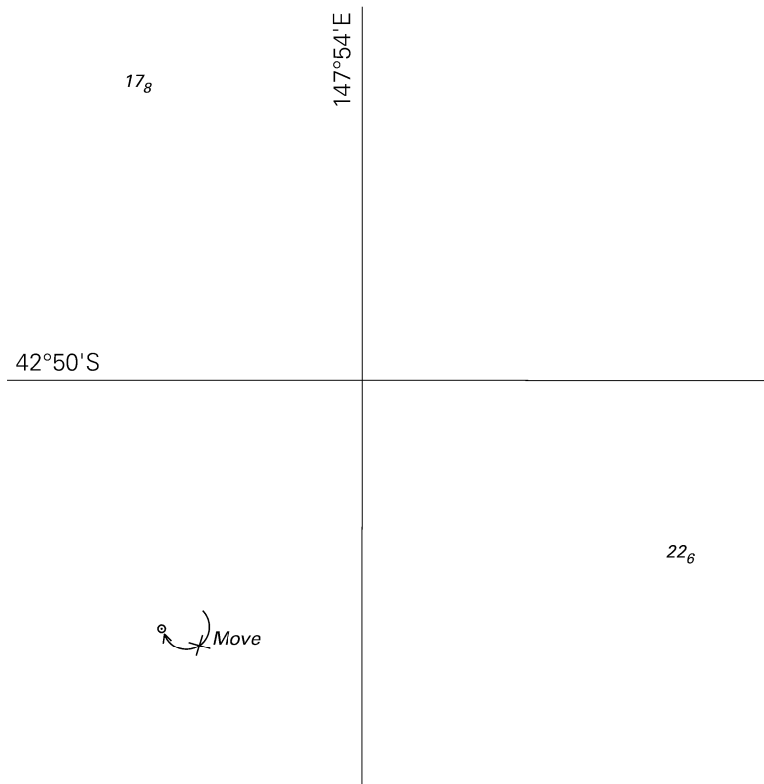
NTM 379/2020



Australian Government
Department of Defence

AUS 487

© Commonwealth of Australia 2020



PLAN: BLACKMAN BAY

Previous Notice 155/2020

NTM 380/2020



Australian Government
Department of Defence

AUS 169

© Commonwealth of Australia 2020

